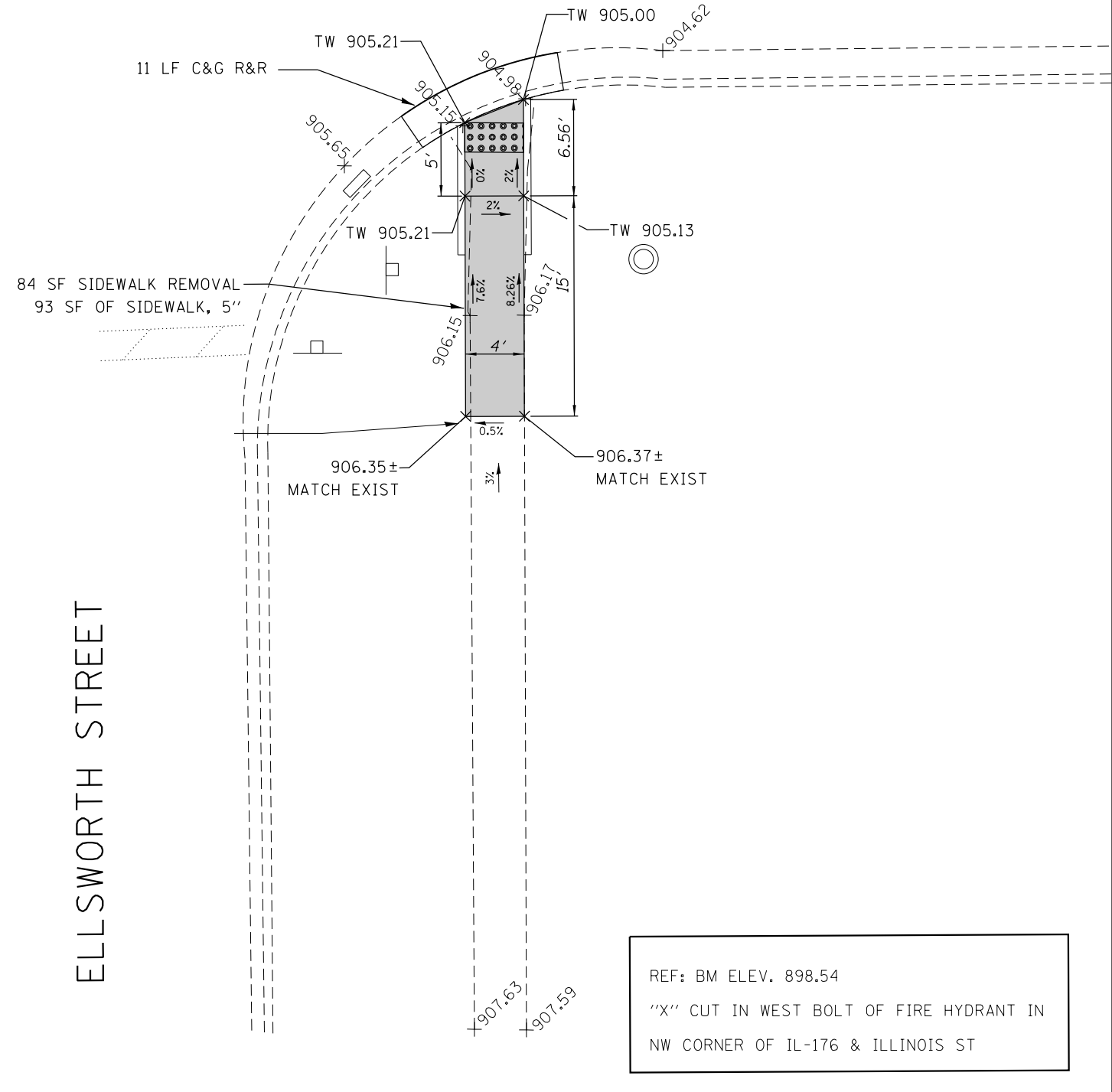
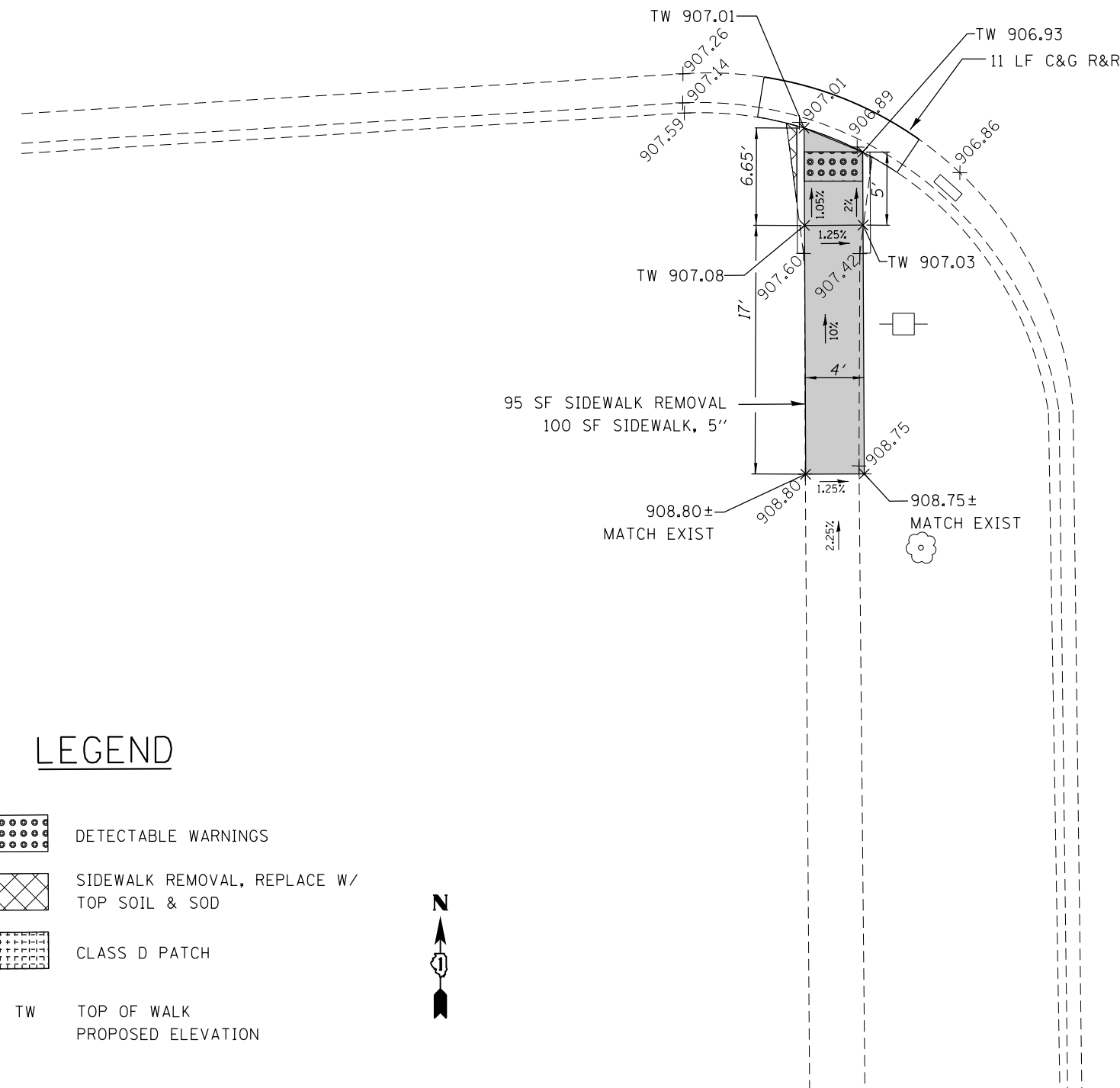





IL. ROUTE 176



LEGEND

-  DETECTABLE WARNINGS
-  SIDEWALK REMOVAL, REPLACE W/ TOP SOIL & SOD
-  CLASS D PATCH
- TW TOP OF WALK PROPOSED ELEVATION



REF: BM ELEV. 898.54
 "X" CUT IN WEST BOLT OF FIRE HYDRANT IN
 NW CORNER OF IL-176 & ILLINOIS ST

FILE NAME =	USER NAME = PencePL	DESIGNED -	REVISED - PLP 01/16/2014	STATE OF ILLINOIS DEPARTMENT OF TRANSPORTATION	ROADWAY PLAN - IL 176 (US 14 TO IL 31) AT ELLSWORTH ST (SOUTH)			F.A. R.T.E.	SECTION	COUNTY	TOTAL SHEETS	SHEET NO.
Default	14-sh1-CrystalLake.dgn	DRAWN -	REVISED -					VAR	2013-0581	MCHENRY	58	16
	PLOT SCALE = 10.0000' / in.	CHECKED -	REVISED -		CONTRACT NO. 60X36			ILLINOIS FED. AID PROJECT				
	PLOT DATE = 1/22/2014	DATE -	REVISED -		SCALE: 1:5	SHEET	OF					