




LEGEND

-  DETECTABLE WARNINGS
-  SIDEWALK REMOVAL, REPLACE W/
TOP SOIL & SOD
-  CLASS D PATCH
- TW TOP OF WALK
PROPOSED ELEVATION

REF: BM ELEV. 930.40
 "X" CUT IN SOUTH BLT OF FIRE HYDRANT
 WEST SIDE COMMERCE DR. ±200' NORTH OF IL-176

FILE NAME =	USER NAME = Bilgramisa	DESIGNED -	REVISED -	STATE OF ILLINOIS DEPARTMENT OF TRANSPORTATION	ROADWAY PLAN - IL 176 (US 14 TO IL 31) AT COMMERCE DRIVE	F.A. RTE.	SECTION	COUNTY	TOTAL SHEETS	SHEET NO.	
Default	et:\pw\work\pwidot\bilgramisa\d0362927\0107714-shr-CrystalLake.dgn	DRAWN -	REVISED -			VAR	2013-0581	MCHENRY	58	13	
	PLOT SCALE = 10.0000' / in.	CHECKED -	REVISED -			SCALE: 1:5		SHEET OF SHEETS		STA. TO STA.	
	PLOT DATE = 12/18/2013	DATE -	REVISED -			ILLINOIS FED. AID PROJECT					