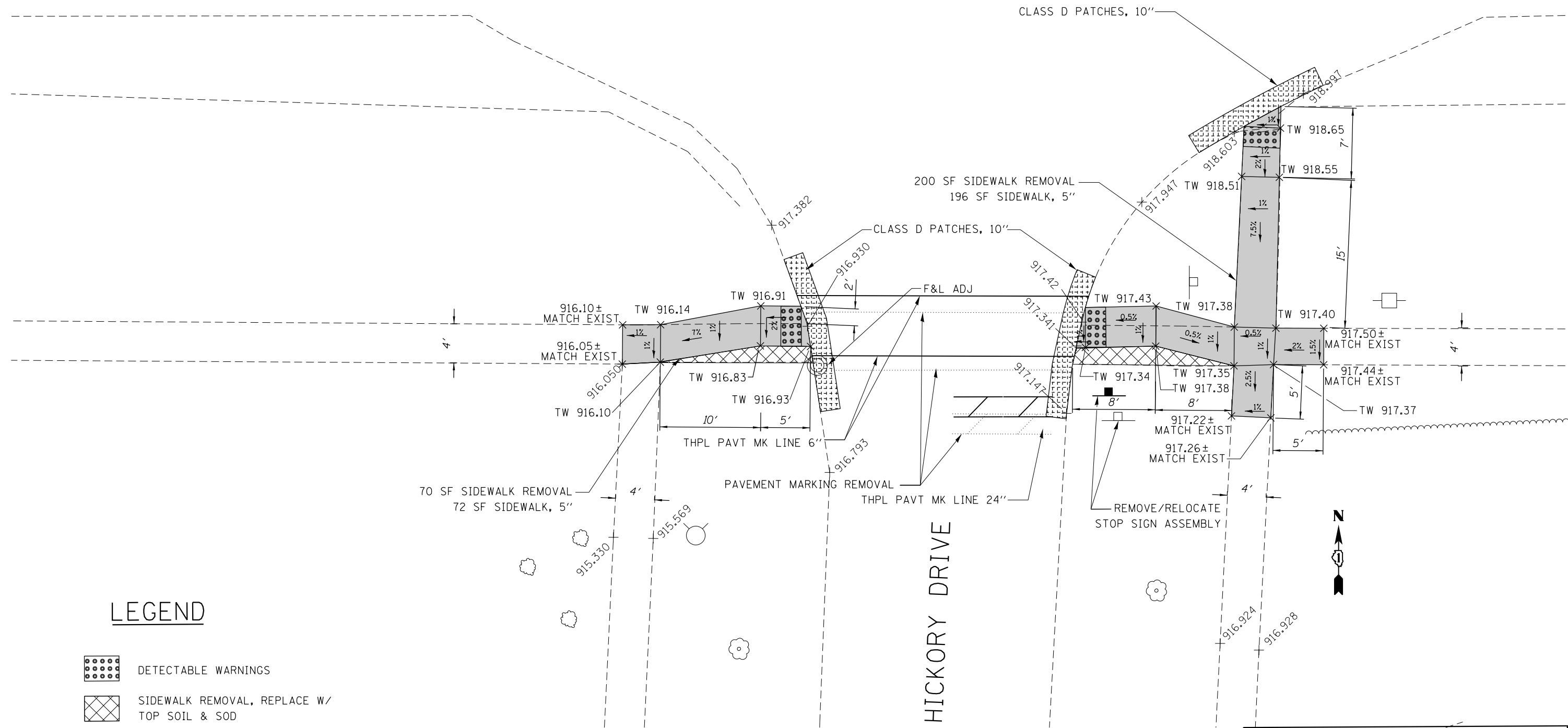





IL. ROUTE 176



LEGEND

-  DETECTABLE WARNINGS
-  SIDEWALK REMOVAL, REPLACE W/ TOP SOIL & SOD
-  CLASS D PATCH
- TW TOP OF WALK PROPOSED ELEVATION

REF: BM ELEV. 917.47
 "X" CUT IN WEST BOLT OF FIRE HYDRANT IN SOUTH WEST CORNER OF IL 176 AND HICKORY DR.

FILE NAME =	USER NAME = Bilgramis	DESIGNED -	REVISED -	STATE OF ILLINOIS DEPARTMENT OF TRANSPORTATION	ROADWAY PLAN - IL 176 (US 14 TO IL 31) AT HICKORY DR (SOUTH)				F.A. RTÉ.	SECTION	COUNTY	TOTAL SHEETS	SHEET NO.
Default	et:\pwork\pwork\bidot\bilgramis\d0362927\0107714-shr-CrystalLake.dgn	DRAWN -	REVISED -		SCALE: 1:5	SHEET	OF	SHEETS	STA.	TO	STA.	58	10
	PLOT SCALE = 10.0000 "/> <td>CHECKED -</td> <td>REVISED -</td> <td></td> <td></td> <td></td> <td></td> <td></td> <td></td> <td></td> <td colspan="2" style="text-align: center;">CONTRACT NO. 60X36</td>	CHECKED -	REVISED -									CONTRACT NO. 60X36	
	PLOT DATE = 12/18/2013	DATE -	REVISED -									ILLINOIS FED. AID PROJECT	