


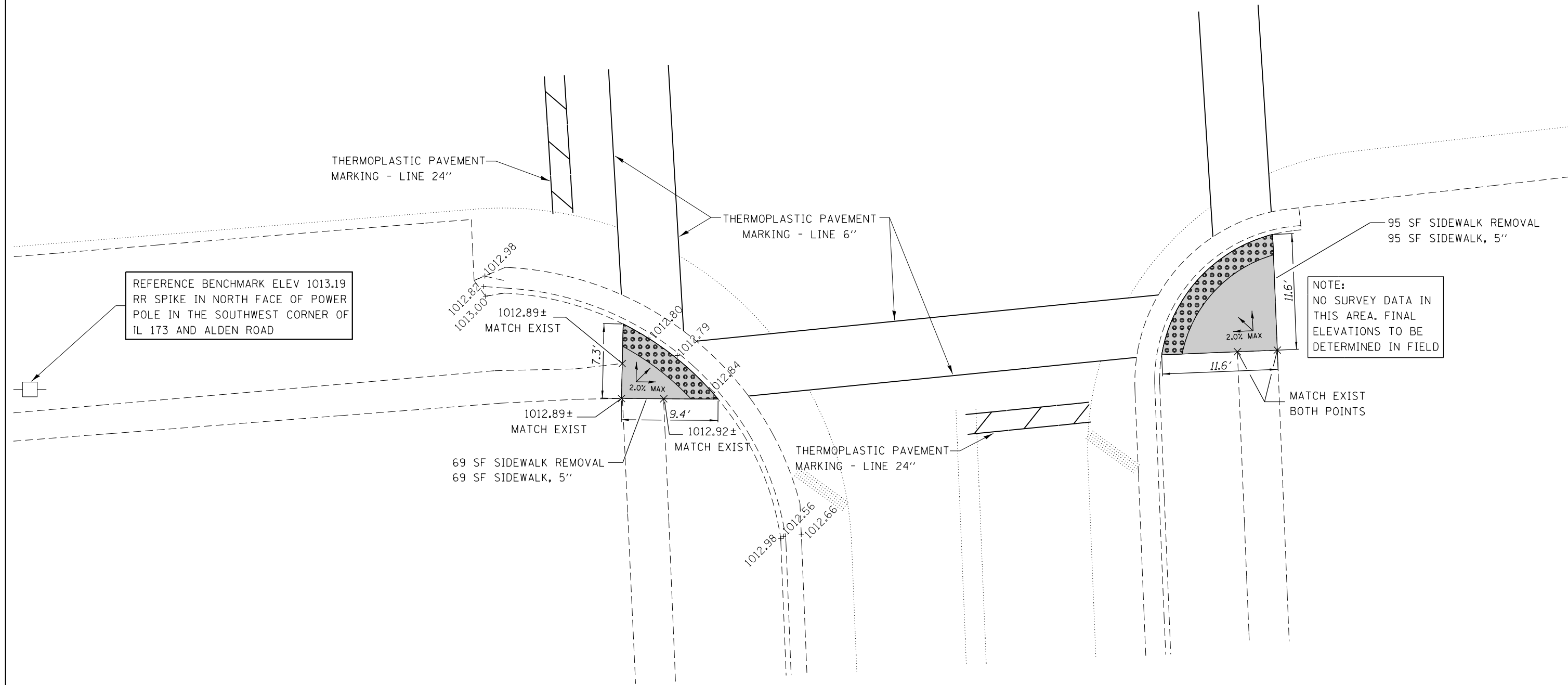


LEGEND

-  DETECTABLE WARNINGS
-  SIDEWALK REMOVAL, REPLACE W/
TOP SOIL & SOD
-  CLASS D PATCH
- TW TOP OF WALK
PROPOSED ELEVATION



REFERENCE BENCHMARK ELEV 1013.19
RR SPIKE IN NORTH FACE OF POWER
POLE IN THE SOUTHWEST CORNER OF
IL 173 AND ALDEN ROAD

NOTE:
NO SURVEY DATA IN
THIS AREA. FINAL
ELEVATIONS TO BE
DETERMINED IN FIELD

FILE NAME =	USER NAME = Bilgramisa	DESIGNED -	REVISED -
ct:\pw\work\p\dot\bilgramisa\d0362927\0107714-sh-t-Alden.dgn		DRAWN -	REVISED -
Default	PLOT SCALE = 10.0000' / in.	CHECKED -	REVISED -
	PLOT DATE = 12/18/2013	DATE -	REVISED -

**STATE OF ILLINOIS
DEPARTMENT OF TRANSPORTATION**

**ROADWAY PLAN - IL 173 AT ALDEN ROAD
AT ALDEN ROAD (SOUTH)**

SCALE: 1:5 SHEET OF SHEETS STA. TO STA.

F.A. RTE.	SECTION	COUNTY	TOTAL SHEETS	SHEET NO.
VAR	2013-00581	McHENRY	58	8
CONTRACT NO. 60X36			ILLINOIS FED. AID PROJECT	