


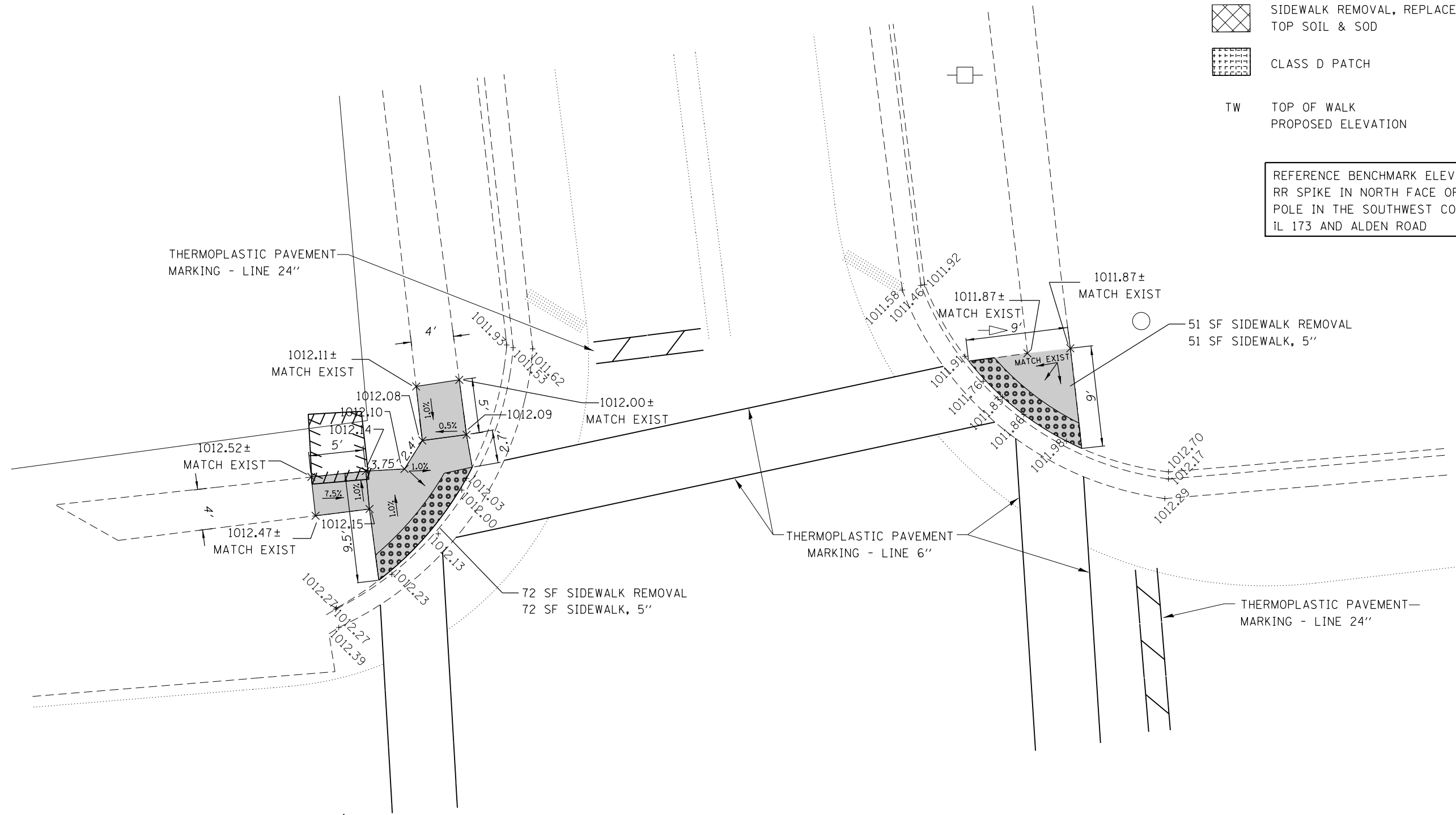


LEGEND

-  DETECTABLE WARNINGS
-  SIDEWALK REMOVAL, REPLACE W/
TOP SOIL & SOD
-  CLASS D PATCH
- TW TOP OF WALK
PROPOSED ELEVATION

REFERENCE BENCHMARK ELEV 1013.19
RR SPIKE IN NORTH FACE OF POWER
POLE IN THE SOUTHWEST CORNER OF
IL 173 AND ALDEN ROAD



NOTE:
THE ENVIRONMENTAL FIRM IS REQUIRED TO CONTINUOUSLY MONITOR
FOR WORKER PROTECTION AND SOIL CONTAMINATION AT SEVERAL
LOCATIONS. SEE SPECIAL PROVISION AND SUPPLEMENTAL
SPECIFICATIONS FOR DETAILS.

FILE NAME =	USER NAME = Bilgramisa	DESIGNED -	REVISED -	STATE OF ILLINOIS DEPARTMENT OF TRANSPORTATION	ROADWAY PLAN - IL 173 AT ALDEN ROAD AT ALDEN ROAD (NORTH)				F.A. RTÉ.	SECTION	COUNTY	TOTAL SHEETS	SHEET NO.			
Default	et:\pw\work\p\dot\bilgramisa\d0362927\0107714-sh1-Alden.dgn	DRAWN -	REVISED -						SCALE: 1:5	SHEET	OF	SHEETS	STA.	TO	STA.	VAR
	PLOT SCALE = 10.0000 ' / in.	CHECKED -	REVISED -		ILLINOIS FED. AID PROJECT											
	PLOT DATE = 12/18/2013	DATE -	REVISED -		CONTRACT NO. 60X36											