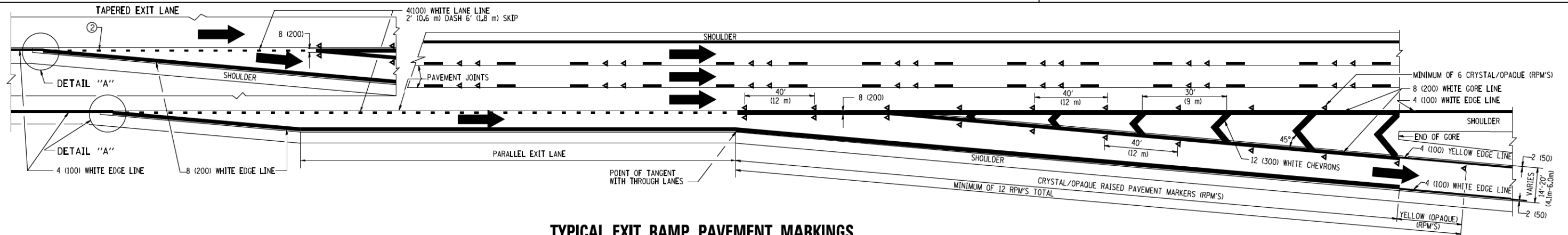


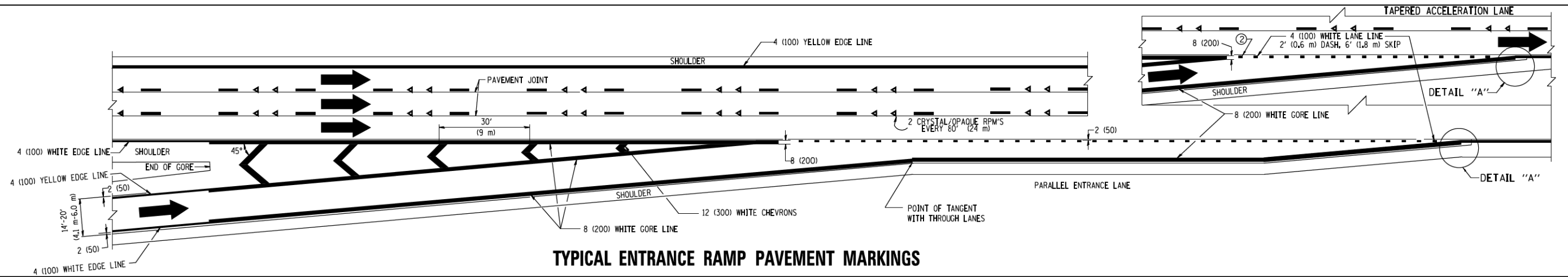
TYPICAL EDGE LINES & LANE LINES

PAVEMENT MARKING MATERIALS

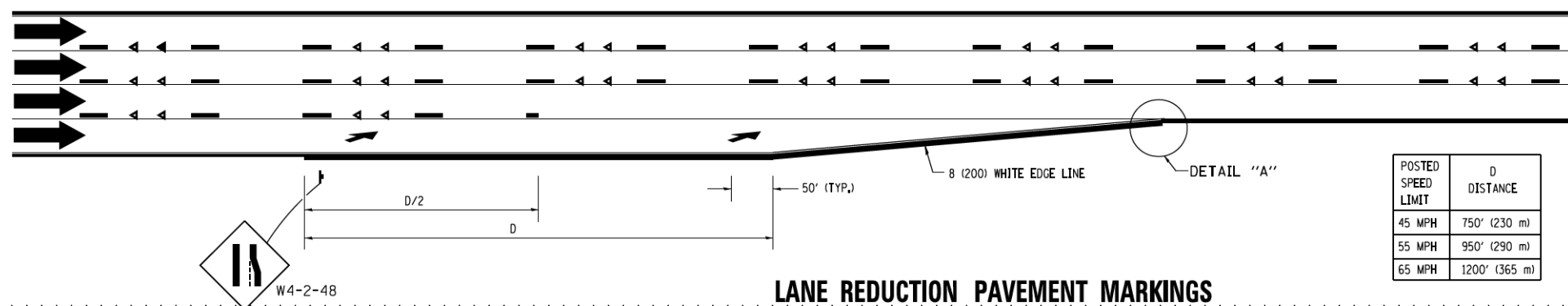
1. THERMO PLASTIC PAVEMENT MARKING LINE SHALL BE USED FOR THE EDGE LINES, GORE LINES, AND DIAGONAL LINES ON BITUMINOUS PAVEMENT ONLY.
2. PREFORMED PLASTIC TYPE B PAVEMENT MARKING LINE; INLAID OR GROOVED IN SHALL BE USED FOR ALL LANE LINES ON HMA PAVEMENT PROJECTS.
3. POLYUREA PAVEMENT MARKING SHALL BE USED FOR ALL MARKINGS ON PCC PROJECTS.



TYPICAL EXIT RAMP PAVEMENT MARKINGS

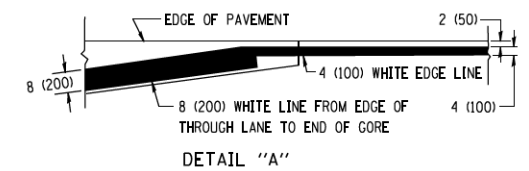


TYPICAL ENTRANCE RAMP PAVEMENT MARKINGS



LANE REDUCTION PAVEMENT MARKINGS

POSTED SPEED LIMIT	D DISTANCE
45 MPH	750' (230 m)
55 MPH	950' (290 m)
65 MPH	1200' (365 m)



NOTES:

- ① THE DIAGONAL LINES SHALL BE SPACED AT 40' (12 m) C-C ACROSS ALL STRUCTURES WHICH ARE 500' (150 m) OR LESS IN LENGTH. THE DIAGONAL LINES ARE NOT REQUIRED ON SHOULDERS WHICH ARE 6' (1.8 m) OR LESS IN WIDTH.
- ② 4" (2' DASH, 6' SKIP) MARKING ON TAPERED ENTRANCE AND EXIT RAMP SHALL BE OMITTED ON TANGENT SECTIONS.

FILE NAME =	USER NAME = footemj	DESIGNED - D.W.S.	REVISED - J.A.F. 02-06
ca:\pwork\pwork\footemj\d0108315\tcl2.dgn		DRAWN -	REVISED - S.P.B. 01-07
	PLOT SCALE = 50.000' / in.	CHECKED -	REVISED - S.P.B. 01-10
	PLOT DATE = 7/8/2013	DATE - 01-90	REVISED - M.D. 05-13

**STATE OF ILLINOIS
DEPARTMENT OF TRANSPORTATION**

SCALE: NONE		SHEET NO. 1 OF 2 SHEETS		STA.	TO STA.
				MULTI-LANE FREEWAY PAVEMENT MARKING DETAILS	

F.A. RTE.	SECTION	COUNTY	TOTAL SHEETS	SHEET NO.
	2013-011R	COOK	356	327
TC-12		CONTRACT NO. 60W29		
FED. ROAD DIST. NO. 1 ILLINOIS FED. AID PROJECT				