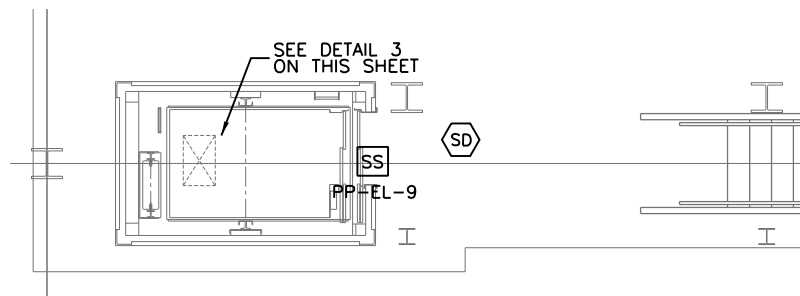
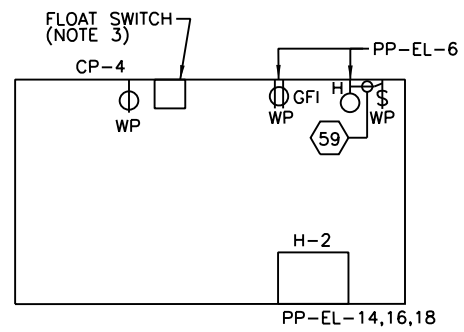


NOTES:

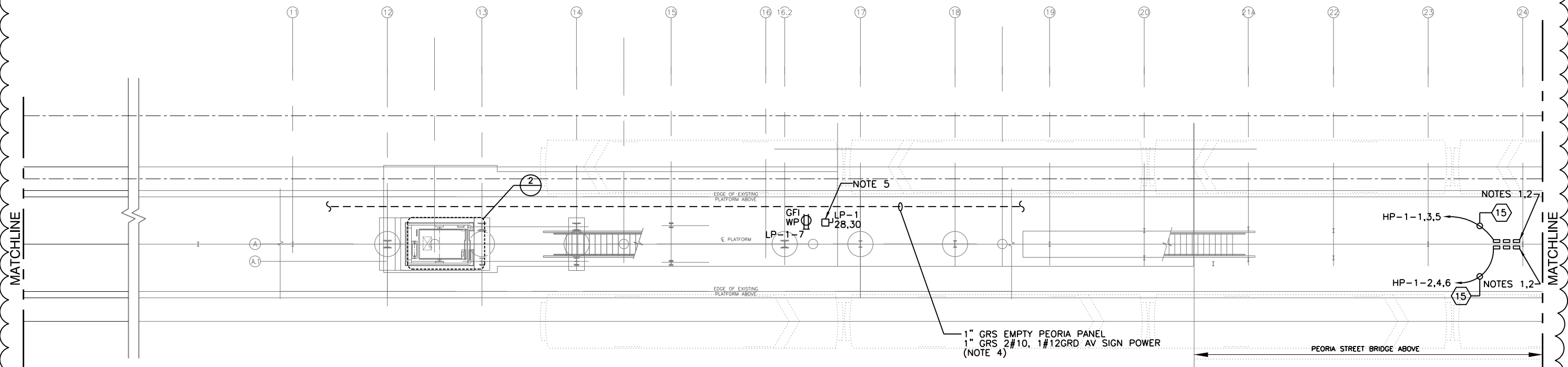
1. REPLACE THREE EXISTING WINDBREAK INFRARED HEATERS. CONNECT TO NEW HEATER PANEL HP-1. SEE SHEET 287 FOR CONTROL DIAGRAM.
2. TOTAL OF 6 (IH-1) INFRARED HEATERS FOR WINDBREAK.
3. FLOAT SWITCH TO BE POWERED BY EM-14 AND CONNECTED TO RELAY PANEL IN ELECTRICAL ROOM.
4. EXISTING RACEWAYS ROUTED ON UNDERSIDE OF PLATFORM TO BE TEMPORARILY SUPPORTED AND/OR RE-ROUTED TO AVOID CONFLICT WITH PLATFORM DEMOLITION AND NEW CONSTRUCTION. REFER TO STRUCTURAL DRAWINGS FOR EXTENT OF DEMOLITION WORK. REFER TO SPECIAL PROVISION FOR ADDITIONAL STAGING WORK.
5. CONDENSING UNIT CU-1 DISCONNECT SWITCH (NEMA 4X, NON-FUSED, 60AMP, 2 POLE) AND SERVICE RECEPTACLE LOCATED ABOVE PLATFORM.



2 ENLARGED PLATFORM PLAN
SCALE: 1/4" = 1'-0"



3 ELEVATOR PIT LEVEL ELECTRICAL PLAN
SCALE: NTS



1 PLATFORM PLAN
SCALE: 1/8" = 1'-0"

AAA ENGINEERING
WBE/DBE CERTIFIED
5940 West Touhy Avenue, Suite 210, Niles, IL 60714
Phone: 847-647-9300 • Fax: 847-647-4710



USER NAME = habib	DESIGNED -	REVISED - 12/18/2013
	CHECKED -	REVISED
PLOT SCALE = 16:0 "/ in.	DRAWN -	REVISED
PLOT DATE = 12/17/2013	CHECKED -	REVISED

STATE OF ILLINOIS
DEPARTMENT OF TRANSPORTATION

PEORIA STREET STATION
ELECTRICAL PLATFORM LEVEL POWER PLAN

SHEET NO. E-101 OF 117 SHEETS

MUN	SECTION	COUNTY	TOTAL SHEETS	SHEET NO.
2090	2013-011R	COOK	356	278
CONTRACT NO.			60W29	

ILLINOIS FED. AID PROJECT

3:38:01 PM 270-60W29.dgn