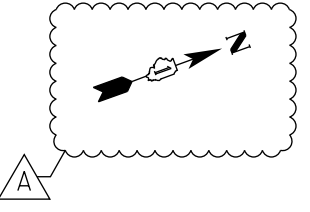
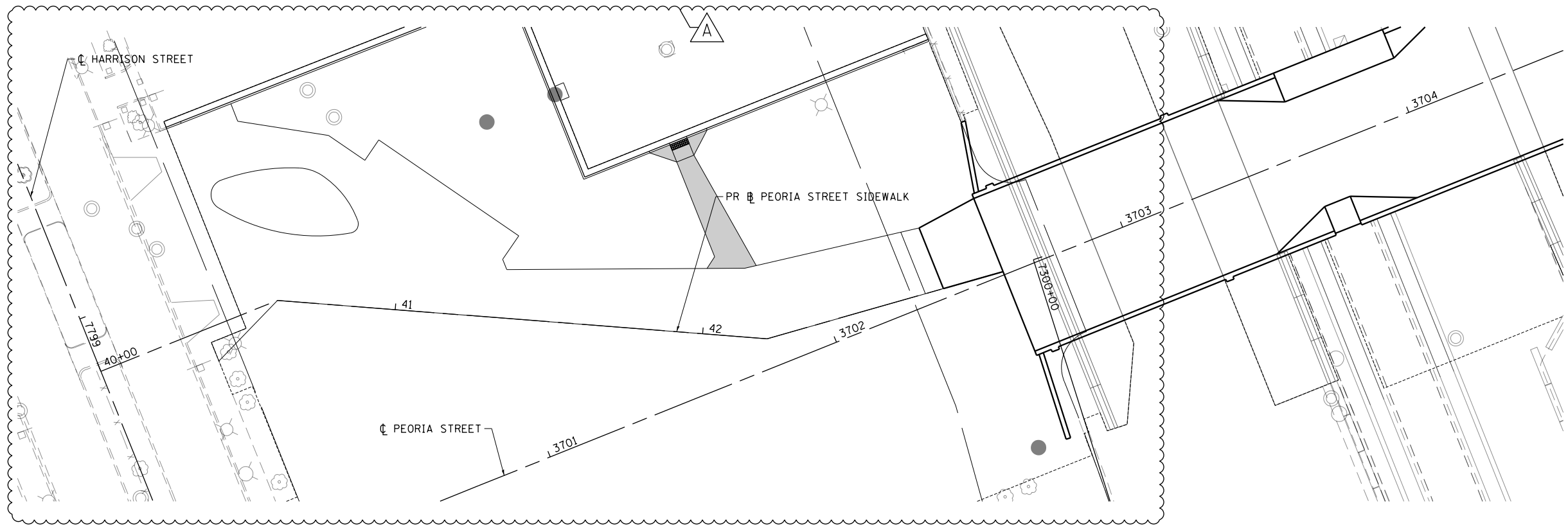
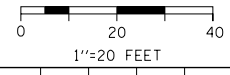


PLAN	SURVEYED	DATE
	PLOTTED	BY
	NOTE BOOK	
	CHECKED	
	NO. _____	
	FILE NAME	

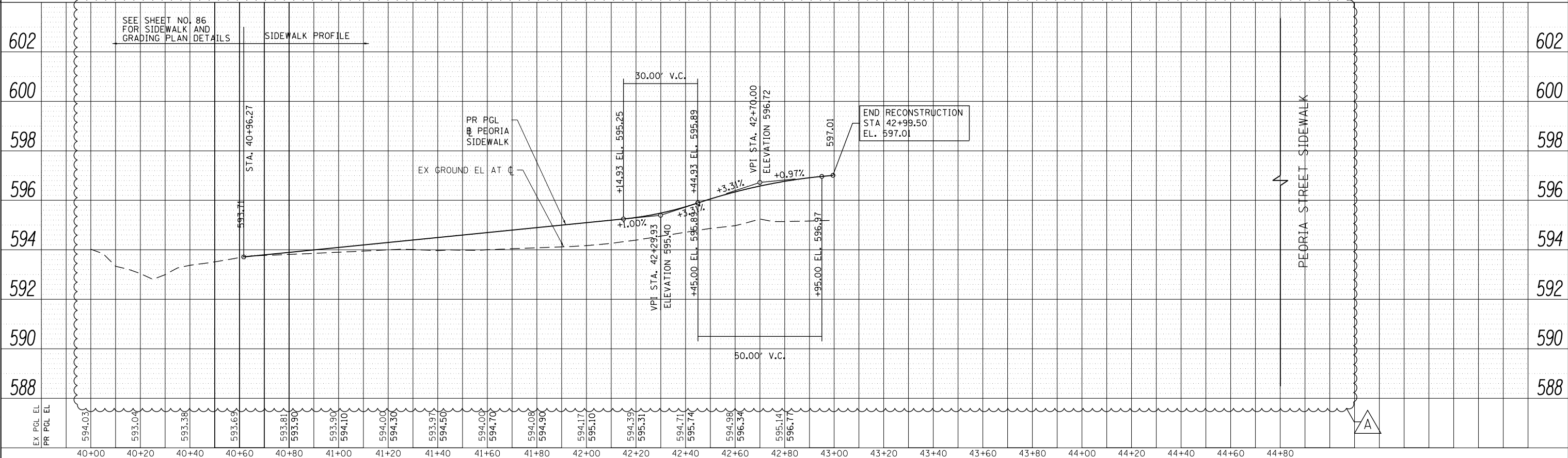


SEE SHEET 86 FOR GRADING PLAN AND DETAILS

FOR INFORMATION ONLY



PROFILE	SURVEYED	DATE
	PLOTTED	BY
	NOTE BOOK	
	CHECKED	
	NO. _____	
	FILE NAME	



D:\60W29-Sht-Intersec-02.dgn	DESIGNED - KAL	REVISED - A 12/18/2013
USER NAME = BAWtor t	DRAWN - YSK	REVISED -
PLOT SCALE = 40.0000' / in.	CHECKED - JLV	REVISED -
PLOT DATE = 12/19/2013	DATE - 10/30/2013	REVISED -

**STATE OF ILLINOIS
DEPARTMENT OF TRANSPORTATION**

**ROADWAY PLAN AND PROFILE
PEORIA STREET SIDEWALK**

SCALE: 1"=20' SHEET 2 OF 5 SHEETS STA. 40+00 TO STA. 44+80

F.A.I. RTE.	SECTION	COUNTY	TOTAL SHEETS	SHEET NO.
90/94/290	2013-011R	COOK	356	87
			CONTRACT NO. 60W29	
ILLINOIS FED. AID PROJECT				

FILE PATH = p:\388035-pm\1.aes\com\line\local\p\AECD\000\Documents\01_Americas\Transportation\60W29\Roadway\Sheets\60W29-Sht-Intersec-02.dgn