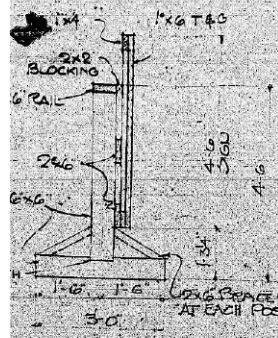
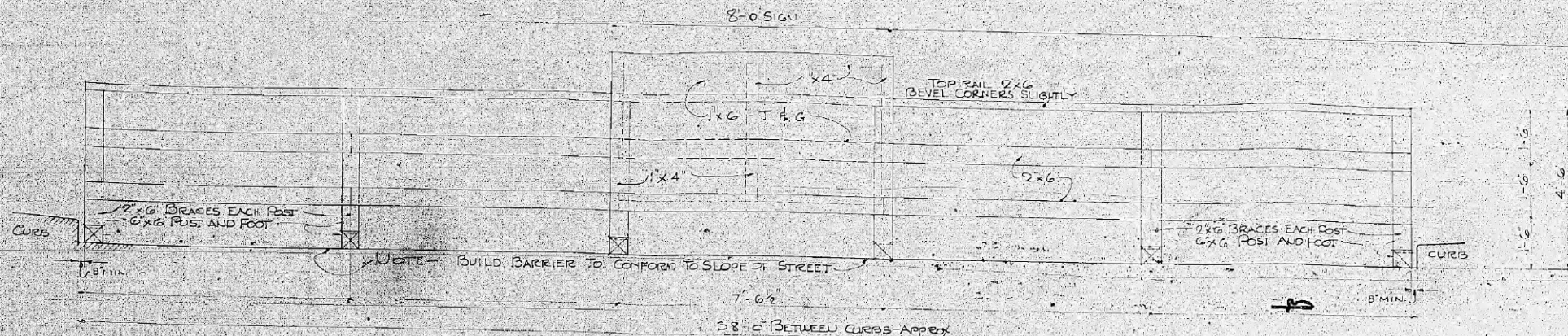


PROJECT NO.	SECTION	COUNTY	TOTAL SHEETS	SHEET NO.
FA 131 2525.1-1B		COOK	30	25
PROJECT TITLE	PEORIA STREET BRIDGE			



SECTION
SCALE 2 1/2"=1'-0"



ELEVATION OF BARRIER & SIGN
SCALE 2"=1'-0"
4 REQUIRED

NOTE: FOR LOCATION OF BARRIER AND SIGN SEE SHEET NO. 1

WEST ROUTE SUPERHIGHWAY
SECTION 2525.1-1B

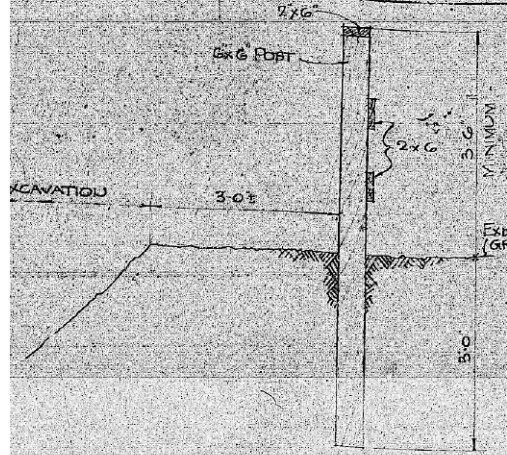
PEORIA STREET BRIDGE

CITY OF CHICAGO
MARTIN H. KENNELLY
MAYOR

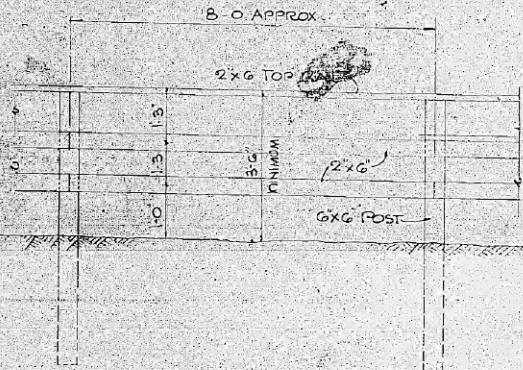
DEPARTMENT OF
SUBWAYS AND SUPERHIGHWAYS
VIRGIL E. GUNLOCK
COMMISSIONER

COOPERATING AGENCIES
PUBLIC ROADS ADMINISTRATION ILLINOIS DIVISION OF HIGHWAYS COOK COUNTY HIGHWAY DEPARTMENT

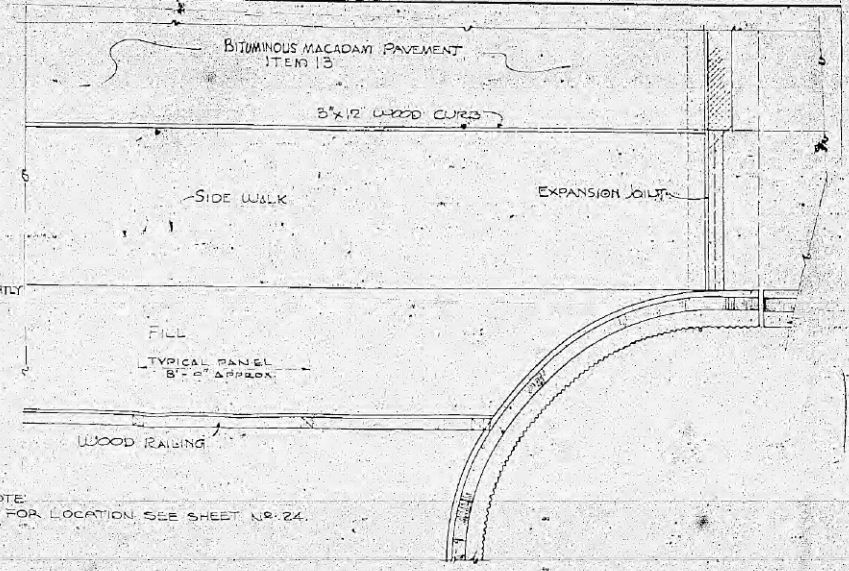
SIGN
4 REQUIRED



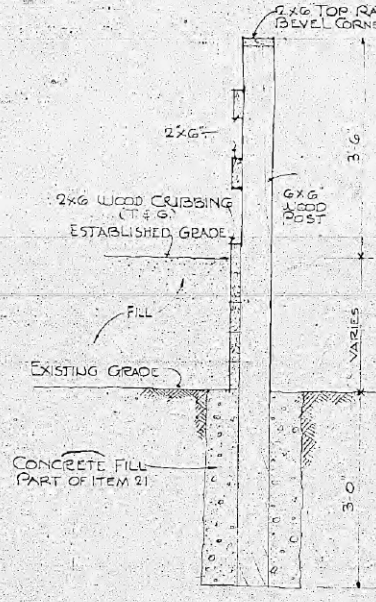
SECTION
SCALE 3/4"=1'-0"



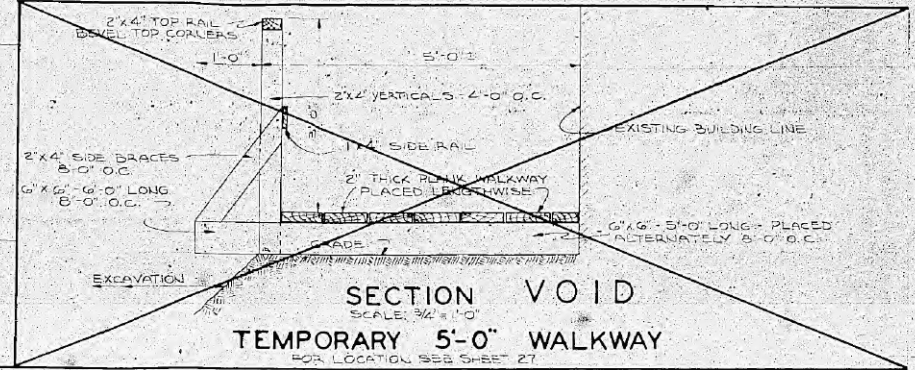
TYPICAL FENCE PANEL
SCALE 2"=1'-0"
FOR LOCATION SEE SHEET NO. 1



PART PLAN OF RAILING SCALE 1/4"=1'-0"

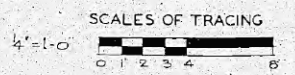


SECTION
SCALE 3/4"=1'-0"



SECTION VOID
SCALE 3/4"=1'-0"
FOR LOCATION SEE SHEET 27

NOTES:
ALL WORK SHOWN ON THIS SHEET IS PART OF ITEM 21.
FOR ADDITIONAL DETAILS OF RAILING SEE SHEET NO. 24.
GALV. CLIP ANGLES, BOLTS, AND EXPANSION BOLTS, PART OF ITEM 21.



CITY OF CHICAGO
DEPARTMENT OF SUBWAYS AND SUPERHIGHWAYS
WEST ROUTE SUPERHIGHWAY
SECTION 2525.1-1B
PEORIA STREET BRIDGE

MISCELLANEOUS TIMBER DETAILS

SCALE: AS NOTED

SHEET NO. 25 OF 30 SHEETS

FILE PATH = p:\388935-pantl.aescomonline\local\pawec\dwg\Documents\01_Americas\Transportation\66269938_Circle Phase 1\1000_CAD\005_Roadway_Sheets\66269938_sht-Ex-Siphon-09.dgn



D160W29-sht-Ex-Siphon-09.dgn	DESIGNED -	REVISED -	12/18/2013
USER NAME = BAWtor1	DRAWN - BAW	REVISED -	
PLOT SCALE = 100.0000' / in.	CHECKED - JWC	REVISED -	
PLOT DATE = 12/19/2013	DATE - 10/30/2013	REVISED -	

STATE OF ILLINOIS
DEPARTMENT OF TRANSPORTATION

AS BUILT SIPHON PLANS
PEORIA STREET

SCALE: NONE SHEET 9 OF 14 SHEETS STA. TO STA.

F.A.I. RTE.	SECTION	COUNTY	TOTAL SHEETS	SHEET NO.
90/94/290	2013-011R	COOK	356	76J
CONTRACT NO. 60W29			ILLINOIS FED. AID PROJECT	