





FILE PATH = p:\388035\pmt\lsc\comon\me\local\PECD\000\Documents\01\_Americas\Transportation\60269938\_Circle\Phase\_1\1000\_CAD\005\_Roadway\Sheets\60W29\_sht-Detour-01.dgn










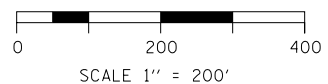
**NOTES**

1. THE PROPOSED DETOUR SIGNING SHALL BE INSTALLED PRIOR TO CLOSING THE PEORIA STREET BRIDGE. THE PROPOSED DETOUR SHALL BE UTILIZED DURING STAGES 1A AND 1B.
2. THE APPROXIMATE LOCATIONS OF THE PROPOSED SIGN BARRICADE TYPE III THAT ARE SHOWN ALONG PEORIA STREET ARE FOR STAGE 1A AND WILL NEED TO BE RELOCATED DURING STAGE 1B TO ALLOW FOR THE PROPOSED CONSTRUCTION THAT WILL TAKE PLACE DURING THAT STAGE.
3. THE CONTRACTOR IS RESPONSIBLE FOR COORDINATION WITH OTHER ROAD WORK IN THE AREA.
4. ANY EXISTING SIGNS THAT CONTRADICT THE DETOUR SIGNAGE AS SHOWN ON THE PLANS SHALL BE COVERED PRIOR TO OPENING THE DETOUR ROUTE. THIS WORK SHALL BE INCLUDED IN THE COST OF "TRAFFIC CONTROL AND PROTECTION (SPECIAL)" AND WILL NOT BE PAID FOR SEPARATELY. THE COVERS SHALL BE REMOVED AT THE TIME AT THE DETOUR ROUTE SIGNS ARE REMOVED.
5. ALL SIGNAGE SHALL BE IN ACCORDANCE WITH THE LATEST ILLINOIS STANDARD SPECIFICATIONS FOR ROAD AND BRIDGE CONSTRUCTION, "THE QUALITY STANDARD FOR WORK ZONE TRAFFIC CONTROL DEVICES", THE DETAILS OF THESE PLANS, THE "2009 MANUAL OF UNIFORM TRAFFIC CONTROL DEVICES", THE SPECIAL PROVISION FOR "TRAFFIC CONTROL AND PROTECTION (ARTERIALS)" AND HIGHWAY STANDARDS 701801 AND 701901.
6. THE SIGNAGE SHOWN ON THE PLANS IS DEEMED TO BE THE MINIMUM REQUIRED. THE CONTRACTOR SHALL MAKE ALL CHANGES DEEMED NECESSARY BY THE ENGINEER. ADDITIONS AND DELETIONS OF TRAFFIC CONTROL FOR THIS DETOUR SHALL BE CONSIDERED INCLUDED IN THE COST OF "TRAFFIC CONTROL AND PROTECTION (SPECIAL)" AND WILL NOT BE PAID FOR SEPARATELY.
7. ALL SIGNS SHOWN SHALL BE FURNISHED, ERECTED, AND MAINTAINED BY THE CONTRACTOR, AND SHALL BE POST-MOUNTED IN THE GROUND PER ARTICLE 701.14 OF THE STANDARD SPECIFICATIONS AND STANDARD 701901.
8. ALL DETOUR SIGNS SHALL BE REMOVED ONCE CONSTRUCTION IS COMPLETE AND THE ROAD IS REOPENED TO TRAFFIC.
9. THIS SHEET SHOWS A SCHEMATIC OF THE PEDESTRIAN DETOUR AND LOCATION OF THE DETOUR SIGNAGE. SOME OF THE SPECIFIC SIGNING DETAILS ARE ALSO SHOWN ON THE SUGGESTED STAGES OF CONSTRUCTION AND TRAFFIC CONTROL PLAN SHEETS.

**LEGEND**

-  TEMPORARY SIGN
-  SIGN BARRICADE TYPE III
-  ROADWAY DIRECTION
-  DETOUR ROUTE

①		M4-9a (R) 30" X 24"	⑤		R11-1102L 24" X 30"
②		M4-9a (L) 30" X 24"	⑥		R11-1102R 24" X 30"
③		R11-1101 24" X 18"	* ⑦	 4" BLACK LETTERS ON ORANGE REFLECTIVE BACKGROUND 48" X 36"	
④		R9-11R 24" X 18"	* TO BE PAID FOR AS TEMPORARY INFORMATION SIGNING.		



D160W29-sht-Detour-01.dgn	DESIGNED - JDT	REVISED - 12/18/2013
USER NAME = BAW:tor t	DRAWN - JTR	REVISED -
PLOT SCALE = 400.0000' / in.	CHECKED - JMG	REVISED -
PLOT DATE = 12/19/2013	DATE - 10/30/2013	REVISED -

**STATE OF ILLINOIS  
DEPARTMENT OF TRANSPORTATION**

**PEDESTRIAN DETOUR PLAN  
PEORIA STREET**

SCALE: 1"=200' SHEET 1 OF 1 SHEETS STA. TO STA.

F.A.I. RTE.	SECTION	COUNTY	TOTAL SHEETS	SHEET NO.
90/94/290	2013-011R	COOK	356	44
CONTRACT NO. 60W29			ILLINOIS FED. AID PROJECT	