

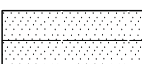

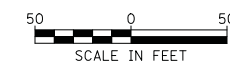


-  SEEDING, CLASS 2A
TOPSOIL FURNISH AND PLACE, 4 INCH
-  SEEDING, CLASS 2A
TOPSOIL FURNISH AND PLACE, 24 INCH
(PLACE IN LANDSCAPED MEDIANS)
-  SEEDING, CLASS 4
TOPSOIL FURNISH AND PLACE, 4 INCH
-  SODDING, SALT TOLERANT
TOPSOIL FURNISH AND PLACE, 4 INCH

NOTE:
1. PERMANENT SEEDING SHALL BE COVERED WITH EROSION CONTROL BLANKET



ILLINOIS ROUTE 31

FILE NAME = ... \2278NG.LSC_03.dgn	USER NAME = kwh	DESIGNED - KWH	REVISED -
		DRAWN - PML	REVISED -
	PLOT SCALE = 50.0000' / in.	CHECKED - GAB	REVISED -
	PLOT DATE = 12/17/2013	DATE - 12/17/2013	REVISED -

**STATE OF ILLINOIS
DEPARTMENT OF TRANSPORTATION**

LANDSCAPING PLAN

SCALE: 1" = 50' SHEET NO. 3 OF 3 SHEETS STA. 313+00 TO STA. 320+82.66

F.A.P. RTE.	SECTION	COUNTY	TOTAL SHEETS	SHEET NO.
3887	18W&RS-5 (12)	MCHENRY	151	82
				CONTRACT NO. 60V72
FED. ROAD DIST. NO. 1 ILLINOIS FED. AID PROJECT				