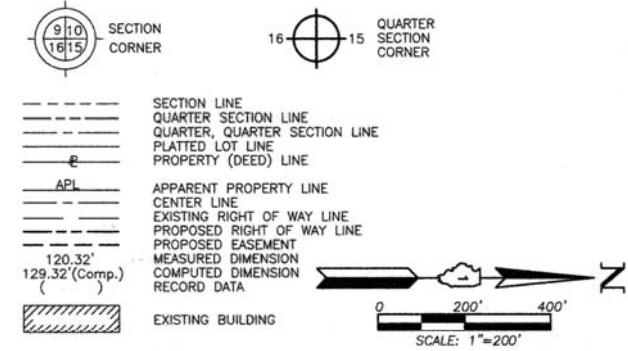


PART OF THE SOUTH 1/2 OF SEC. 10, PART OF THE SOUTH 1/2 OF SEC. 15, PART OF THE NORTH 1/2 OF SEC. 15 AND PART OF THE NORTH 1/2 OF SEC. 22, TWP. 43 N., R. 8 E. OF THE 3RD. P.M., IN McHENRY COUNTY, ILLINOIS.

LEGEND



Bearings are referenced to the Illinois Coordinate System NAD83 (1997) East Zone at Found National Geodetic Survey Control Monuments "MCH31 1A", P.I.D. AJ2855 and "Algonquin", P.I.D. AJ2945.

- IRON PIPE OR ROD FOUND
- ⊕ "MAG" NAIL SET
- + CUT CROSS FOUND OR SET
- 5/8" REBAR SET
- T1 THESE STAKES REFERENCE FOUND OR SET MONUMENTATION. SET 5/8 INCH IRON ROD FLUSH WITH GROUND TO THE FOUND IRON STAKE. IDENTIFIED BY COLORED PLASTIC CAP BEARING SURVEYORS REGISTRATION NUMBER.
- T2
- T3
- BT1 THESE STAKES, IN CULTIVATED AREAS, REFERENCE FOUND OR SET MONUMENTATION. BURIED 5/8 INCH IRON ROD 20 INCHES BELOW GROUND TO THE FOUND IRON STAKE. IDENTIFIED BY COLORED PLASTIC CAP BEARING SURVEYORS REGISTRATION NUMBER.
- BT2
- BT3
- STAKING OF PROPOSED RIGHT OF WAY. SET DIVISION OF HIGHWAYS SURVEY MARKER TO MONUMENT THE POSITION SHOWN. IDENTIFIED BY INSCRIPTION DATA AND SURVEYORS REGISTRATION NUMBER.
- M STAKING OF PROPOSED RIGHT OF WAY IN CULTIVATED AREAS. BURIED 5/8 INCH METAL ROD 20 INCHES BELOW GROUND TO MARK FUTURE SURVEY MARKER POSITION IDENTIFIED BY COLORED PLASTIC CAP BEARING SURVEYORS REGISTRATION NUMBER.
- ⊙ PERMANENT SURVEY MARKER, I.D.O.T STD 2135 (TO BE SET BY OTHERS)
- RIGHT OF WAY STAKING PROPOSED TO BE SET.

STATE OF ILLINOIS }
COUNTY OF LAKE }SS

THIS IS TO CERTIFY THAT WE, JORGENSEN & ASSOCIATES, INC., AN ILLINOIS PROFESSIONAL DESIGN FIRM LAND SURVEYING CORPORATION, NUMBER 184-2771, HAVE SURVEYED THE PLAT OF HIGHWAYS SHOWN HEREON BETWEEN SECTION 10, TOWNSHIP 43N., RANGE 8E. AND SECTION 22, TOWNSHIP 43N., RANGE 8E., OF THE THIRD PRINCIPAL MERIDIAN, McHENRY COUNTY, THAT THE SURVEY IS TRUE AND COMPLETE AS SHOWN TO THE BEST OF MY KNOWLEDGE AND BELIEF, THAT THE PLAT CORRECTLY REPRESENTS SAID SURVEY, THAT ALL MONUMENTS FOUND AND ESTABLISHED ARE OF PERMANENT QUALITY AND OCCUPY THE POSITIONS SHOWN THEREON AND THAT THE MONUMENTS ARE SUFFICIENT TO ENABLE THE SURVEY TO BE RETRACED. MADE FOR THE DEPARTMENT OF TRANSPORTATION, STATE OF ILLINOIS.

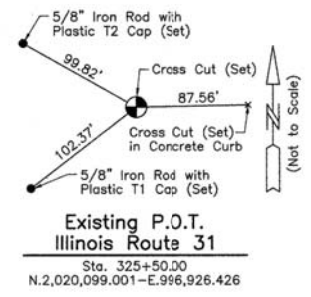
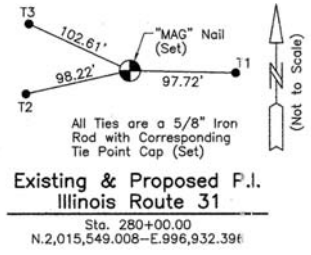
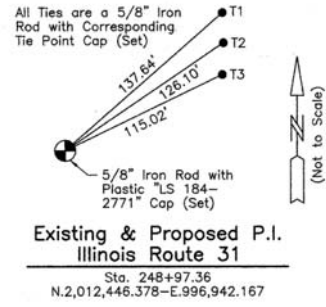


DATED AT LAKE VILLA, ILLINOIS THIS 12th DAY OF October 2012 A.D.

Christian H. Jorgensen PRESIDENT
ILLINOIS PROFESSIONAL LAND SURVEYOR NO. 35-2797
LICENSE EXPIRATION DATE: NOVEMBER 30, 2012

THIS PROFESSIONAL SERVICE CONFORMS TO THE CURRENT ILLINOIS MINIMUM STANDARDS FOR A BOUNDARY SURVEY.

COORDINATES ARE BASED ON THE PUBLISHED METRIC COORDINATE VALUES AT FOUND NATIONAL GEODETIC SURVEY CONTROL MONUMENT "MCH31 1A", P.I.D. AJ2855, OF N.613,205.182-E.303,895.917.
NOTE: SURFACE COORDINATES ARE SHOWN.



JORGENSEN & ASSOCIATES, INC.
120 PARK AVENUE
LAKE VILLA, ILLINOIS 60046
(847) 356-3371

60046 SHEET 1 IS A COVER SHEET AND IS NOT RECORDED.

RECEIVED
OCT 17 2012
PLATS & LEGALS

PLAT OF HIGHWAYS
STATE OF ILLINOIS
DEPARTMENT OF TRANSPORTATION
F.A.P. 336 (ILLINOIS ROUTE 31)

SECTION McHENRY COUNTY
PROJECT JOB NO. R-91-017-09
STATION 248+97.36 TO STATION 325+50.00
SCALE: 1"=200' SHEET 11 OF 11

BUREAU OF LAND ACQUISITION
201 WEST CENTER COURT
SCHAUMBURG, ILLINOIS 60196

ROUTE F.A.P. 336 (ILLINOIS ROUTE 31) SECTION COUNTY McHENRY JOB NO. R-91-017-09 RECORDING: RECORDED ON AS DOCUMENT NO.

FILE NAME = ... \2278NG.PDH.11.dgn	USER NAME = kwh	DESIGNED - KWH	REVISED -	STATE OF ILLINOIS DEPARTMENT OF TRANSPORTATION	PLAT OF HIGHWAYS	F.A.P. RTE. 3887	SECTION 18W&RS-5 (12)	COUNTY MCHENRY	TOTAL SHEETS 151	SHEET NO. 76	
PLOT SCALE = 50.0000' / in.	CHECKED - GAB	REVISED -	SCALE: GRAPHIC			SHEET NO. 11 OF 11 SHEETS	STA. TO STA.	CONTRACT NO. 60V72		FED. ROAD DIST. NO. 1 ILLINOIS	FED. AID PROJECT
PLOT DATE = 8/5/2013	DATE - 06/24/2013	REVISED -									