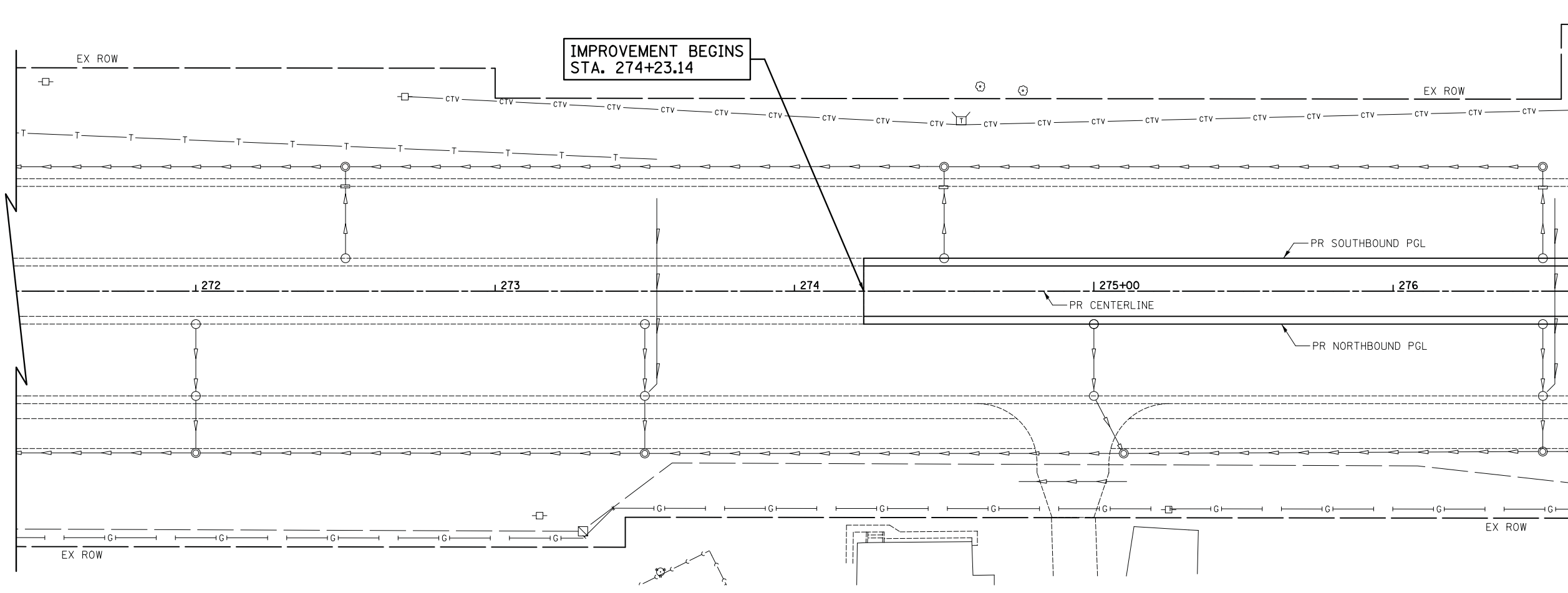




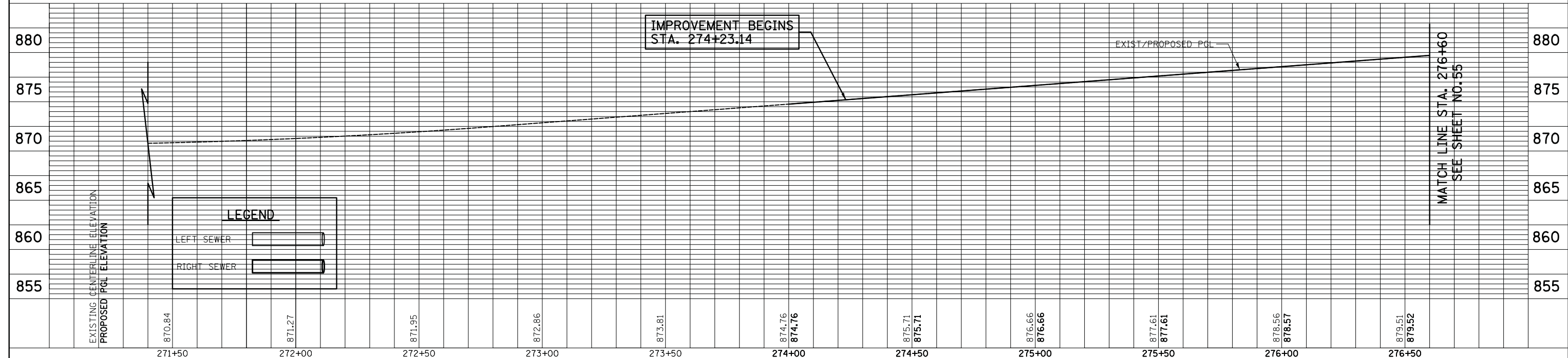
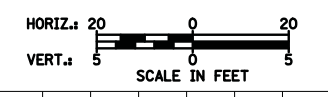
PLAN	SURVEYED	BY	DATE
	PLOTTED		
	GRADES CHECKED		
	STRUCTURE NOTATIONS CHECKED		
	NOTE BOOK NO.		
	CADD FILE NAME		

PROFILE	SURVEYED	BY	DATE
	PLOTTED		
	GRADES CHECKED		
	STRUCTURE NOTATIONS CHECKED		
	NOTE BOOK NO.		
	CADD FILE NAME		



MATCH LINE STA. 276+60
SEE SHEET NO. 55

ILLINOIS ROUTE 31



LEGEND	
LEFT SEWER	
RIGHT SEWER	

FILE NAME =
...\\2278NG_D&U_01.dgn

USER NAME = kwh	DESIGNED - KWH	REVISED -
	DRAWN - PML	REVISED -
PLOT SCALE = 20.0000' / in.	CHECKED - GAB	REVISED -
PLOT DATE = 8/5/2013	DATE - 06/24/2013	REVISED -

STATE OF ILLINOIS
DEPARTMENT OF TRANSPORTATION

DRAINAGE AND UTILITY PLAN
SCALE: 1" = 20' SHEET NO. 1 OF 13 SHEETS STA. 274+23.14 TO STA. 276+60

F.A.U. RTE.	SECTION	COUNTY	TOTAL SHEETS	SHEET NO.
3887	18W&RS-5 (12)	McHENRY	151	54
CONTRACT NO. 60V72				
FED. ROAD DIST. NO. 1 ILLINOIS FED. AID PROJECT				