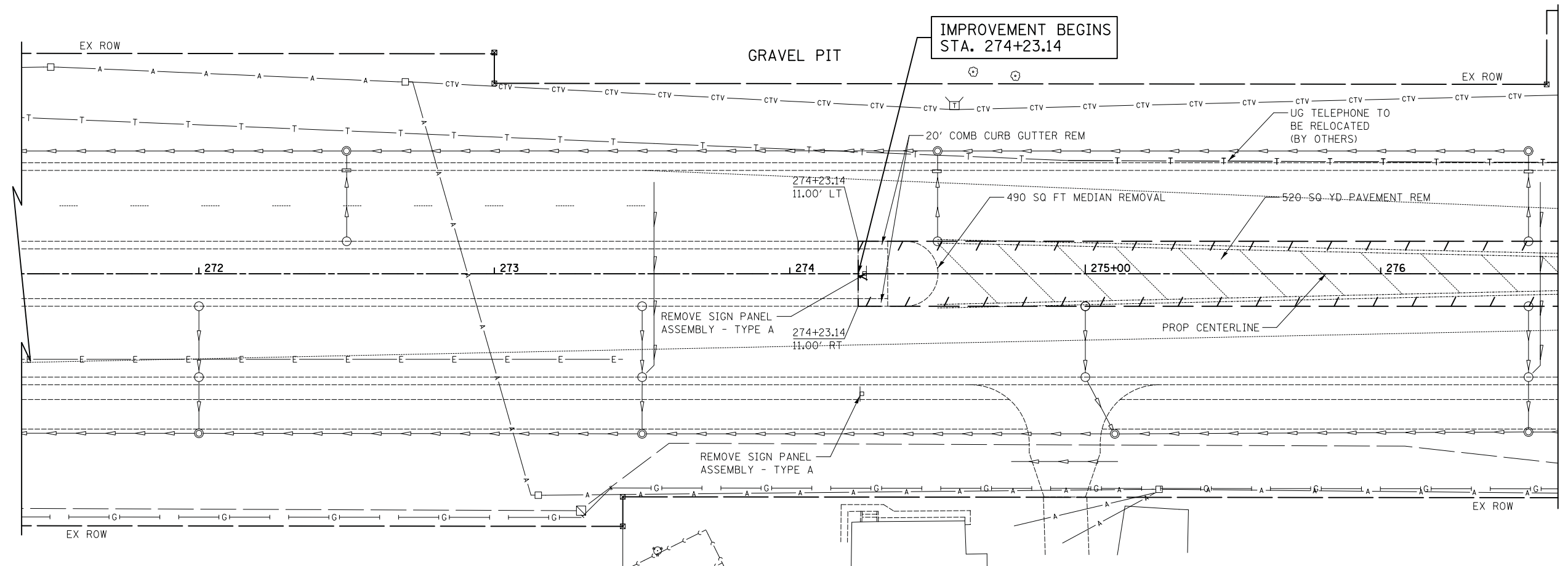
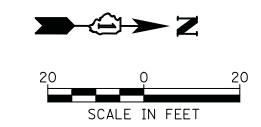


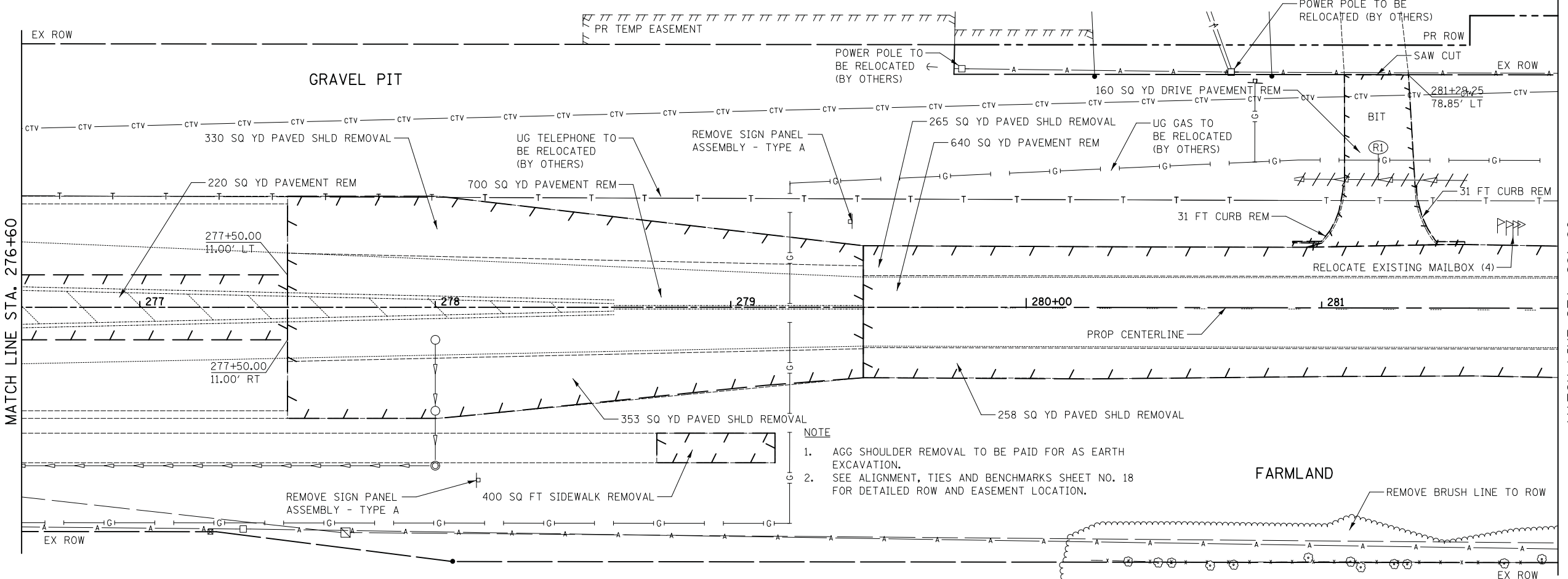
PLAN	SURVEYED	DATE
	PLOTTED	BY
	CHECKED	
	AT	
	FILE NAME	
	NO.	



MATCH LINE STA. 276+60

ILLINOIS ROUTE 31

PROFILE	SURVEYED	DATE
	GRADES CHECKED	BY
	STRUCTURE	
	NOTATIONS CHD	
	NO.	



MATCH LINE STA. 281+80
SEE SHEET NO. 34

ILLINOIS ROUTE 31

(R1) 59' - PIPE CULVERT REMOV

FILE NAME
...\\07-Removals\2278NG-REM.01.dgn

USER NAME = kwh	DESIGNED - DTE	REVISED -
	DRAWN - DTE	REVISED -
PLOT SCALE = 20.0000' / in.	CHECKED - GAB	REVISED -
PLOT DATE = 8/5/2013	DATE - 06/24/2013	REVISED -

**STATE OF ILLINOIS
DEPARTMENT OF TRANSPORTATION**

REMOVAL PLAN

SCALE: 1" = 20' SHEET NO. 1 OF 5 SHEETS STA. 274+23.14 TO STA. 281+80

F.A.U. RTE.	SECTION	COUNTY	TOTAL SHEETS	SHEET NO.
3887	18W&RS-5 (12)	McHENRY	151	33
CONTRACT NO. 60V72				
FED. ROAD DIST. NO. 1 ILLINOIS FED. AID PROJECT				