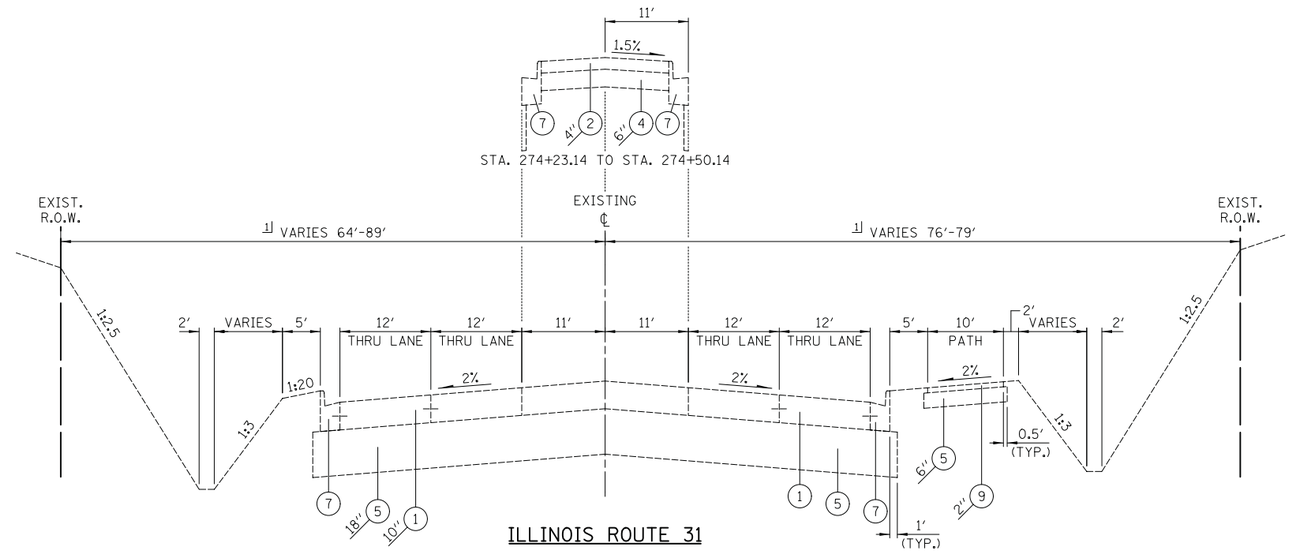

ILLINOIS ROUTE 31

STA. 274+23.14 TO STA. 277+50.00

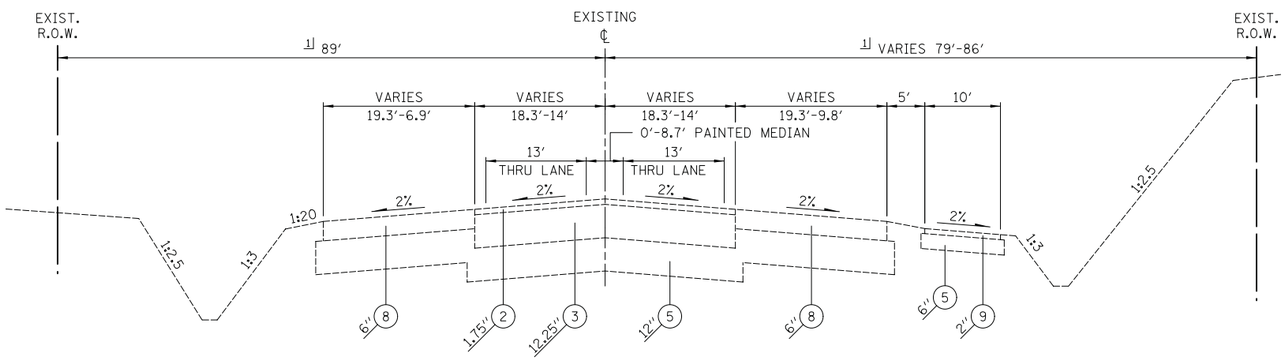

ILLINOIS ROUTE 31

STA. 277+50.00 TO STA. 279+44.88

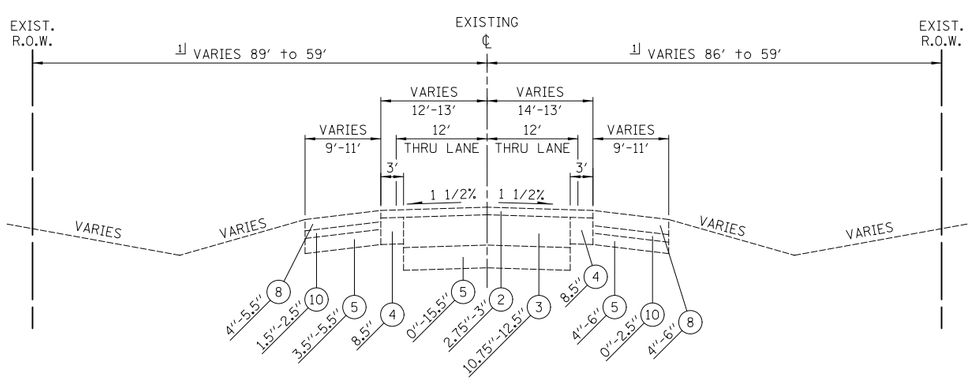

ILLINOIS ROUTE 31

STA. 279+44.88 TO STA. 305+52.78

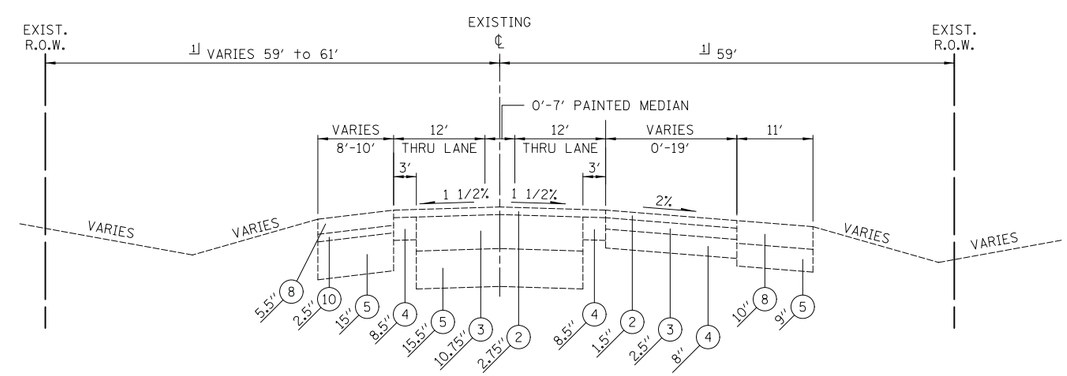

ILLINOIS ROUTE 31

STA. 305+52.78 TO STA. 308+18.00

LEGEND

1. EXISTING PCC PAVEMENT, 10"±
2. EXISTING HOT-MIX ASPHALT SURFACE COURSE
3. EXISTING HOT-MIX ASPHALT BINDER COURSE
4. EXISTING HOT-MIX ASPHALT BASE COURSE
5. EXISTING SUB-BASE GRANULAR MATERIAL
6. EXISTING CONCRETE MEDIAN
7. EXISTING CONCRETE CURB & GUTTER
8. EXISTING HOT-MIX ASPHALT SHOULDER
9. EXISTING HOT-MIX ASPHALT BIKE PATH
10. EXISTING RECYCLED ASPHALT PAVEMENT (RAP)

SHEET NOTES

1] SEE PLAT OF HIGHWAYS FOR RIGHT OF WAY DIMENSIONS.

FILE NAME = ...\2278NG_EXTYP_01.dgn	USER NAME = kwh	DESIGNED - DTE	REVISED -
		DRAWN - DTE	REVISED -
	PLOT SCALE = 1.0000 ' / in.	CHECKED - GAB	REVISED -
	PLOT DATE = 8/5/2013	DATE - 06/24/2013	REVISED -

STATE OF ILLINOIS
DEPARTMENT OF TRANSPORTATION

EXISTING TYPICAL SECTIONS

SCALE: NONE | SHEET NO. 1 OF 4 SHEETS | STA. | TO STA.

F.A.U. RTE.	SECTION	COUNTY	TOTAL SHEETS	SHEET NO.
3887	18W&RS-5 (12)	McHENRY	151	11

CONTRACT NO. 60V72

FED. ROAD DIST. NO. 1 | ILLINOIS | FED. AID PROJECT