
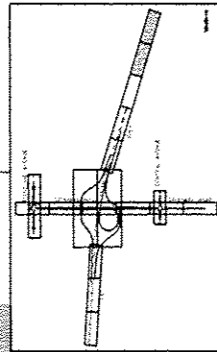


MATCHLINE STA. 1506+00

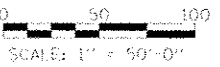


MATCHLINE APPROX. STA. 1520+00





**NOTES:**

- 1. (X) FOR PROPOSED SIGN LEGEND SEE "SIGNING PLAN DETAILS"
- 2. SIGN CALL OUTS REFER TO CENTER OF SIGN ASSEMBLY.



MATCHLINE APPROX. STA. 1520+00



TYLIN INTERNATIONAL

DESIGNED: KJS  
 DRAWN: KJS  
 CHECKED: JPM  
 DATE: 05/10/2013

DESIGNED: KJS  
 DRAWN: KJS  
 CHECKED: JPM  
 DATE: 05/10/2013

REVISED: 10/18/2013  
 REVISED:  
 REVISED:  
 REVISED:

STATE OF ILLINOIS  
DEPARTMENT OF TRANSPORTATION

STUENKEL ROAD AT I-57 RIDGELAND AVENUE TO CENTRAL AVENUE  
ADVANCE SIGNING PLAN - SB I-57

SCALE: 1" = 50' SHEET 15 OF 16 SHEETS STA. 1506+00 TO STA. 1534+00

F.A. RTE. 57	SECTION 99-114B-R1	COUNTY WILL	TOTAL SHEETS 679	SHEET NO. 295
			CONTRACT NO. 60L69	

ILLINOIS FED. AID PROJECT