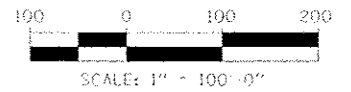
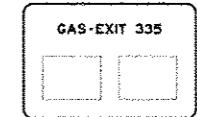


APPROX STA. 1349+12  
AT NORTH FACE OF BRIDGE




**NOTES:**

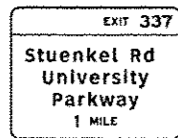
1. ⊗ FOR PROPOSED SIGN LEGEND SEE "SIGNING PLAN DETAILS"
2. SIGN CALL OUTS REFER TO CENTER OF SIGN ASSEMBLY.



GAS SPECIFIC SERVICE SIGN  
APPROX STA. 1395+00  
80.0 LT  
RELOCATED



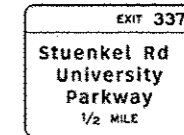
APPROX STA. 1372+60 ⊗  
83.0 RT



APPROX STA. 1388+90 ⊗  
80.0 RT



APPROX STA. 1399+00 ⊗  
83.0 RT



TYLIN INTERNATIONAL

USER NAME	
DESIGNED	KJS
DRAWN	KJS
CHECKED	JPM
DATE	05/10/2013

REVISED	10/18/2013
REVISED	
REVISED	
REVISED	

STATE OF ILLINOIS  
DEPARTMENT OF TRANSPORTATION

STUENKEL ROAD AT I-57 RIDGELAND AVENUE TO CENTRAL AVENUE  
ADVANCE SIGNING PLAN - NB I-57

SCALE: 1" = 100' SHEET 16 OF 16 SHEETS STA. 1342+00 TO STA. 1402+00

F.A. RTE.	SECTION	COUNTY	TOTAL SHEETS	SHEET NO.
57	99-1HB-R1	WILL	679	294
			CONTRACT NO. 60L69	
ILLINOIS FED. AID PROJECT				

10-3-2013 4:47