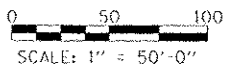
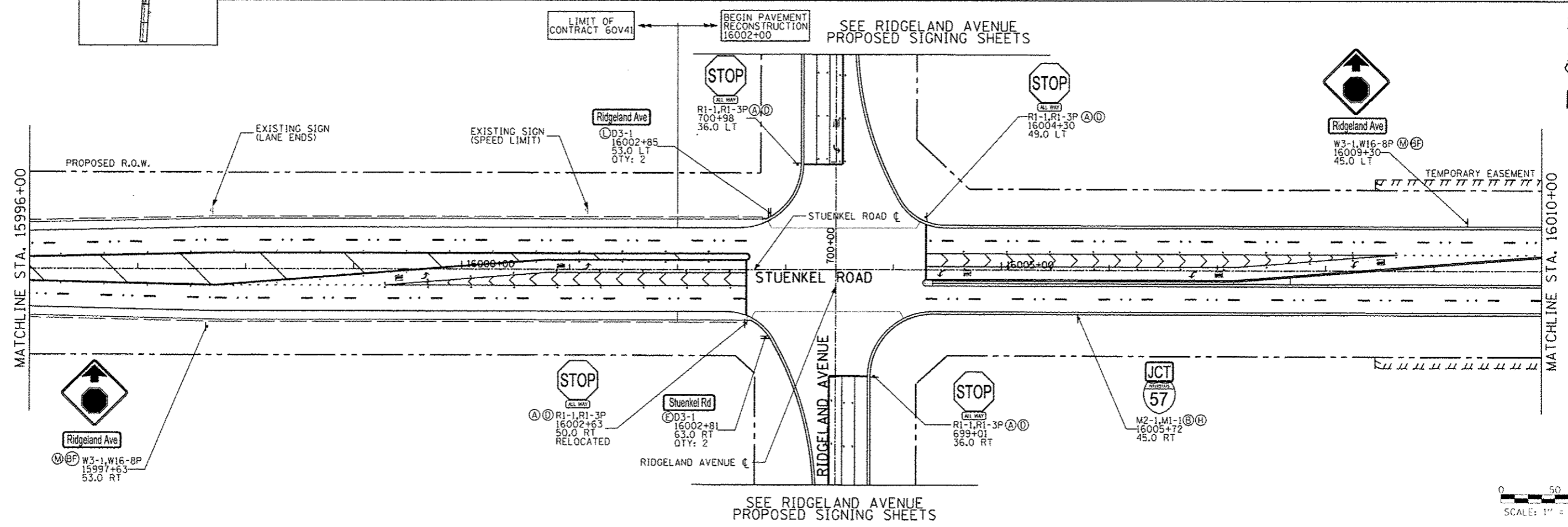
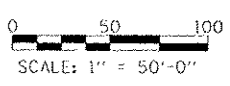
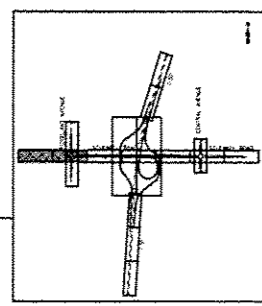


NOTES:

1. (X) FOR PROPOSED SIGN LEGEND SEE "SIGNING PLAN DETAILS"
2. SIGN CALL OUTS REFER TO CENTER OF SIGN ASSEMBLY.



TYLIN INTERNATIONAL	USER NAME	DESIGNED - KJS	REVISED - 06/21/2013	STATE OF ILLINOIS DEPARTMENT OF TRANSPORTATION	STUENKEL ROAD AT I-57 RIDGELAND AVENUE TO CENTRAL AVENUE SIGNING PLAN - STUENKEL ROAD			F.A. RTE.	SECTION	COUNTY	TOTAL SHEETS	SHEET NO.
	PLOT SCALE	DRAWN - KJS	REVISED - 10/18/2013					57	99-LHB-R1	WILL	679	280
	PLOT DATE	CHECKED - JPM	REVISED					CONTRACT NO. 60L69				
DATE - 05/10/2013				REVISED	SCALE: 1" = 50'			SHEET 1 OF 16 SHEETS STA. 15983+00 TO STA. 16010+00			ILLINOIS FED. AID PROJECT	

P:\60261201-57-Stuenkel\Drawings\15983+00 to 16010+00\15983+00 to 16010+00.dgn