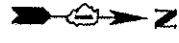


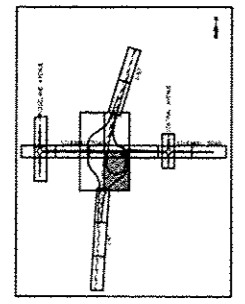
SEE RAMP C  
SHEET 16 OF 29

SEE I-57 PROPOSED  
DRAINAGE SHEET 20 OF 29



**NOTES:**

1. EXISTING R.O.W. LINEWORK HAS BEEN OMITTED FOR CLARITY.
2. PROPOSED PIPE UNDERDRAINS HAVE BEEN OFFSET FOR CLARITY.



0 50 100  
SCALE: 1" = 50'-0"

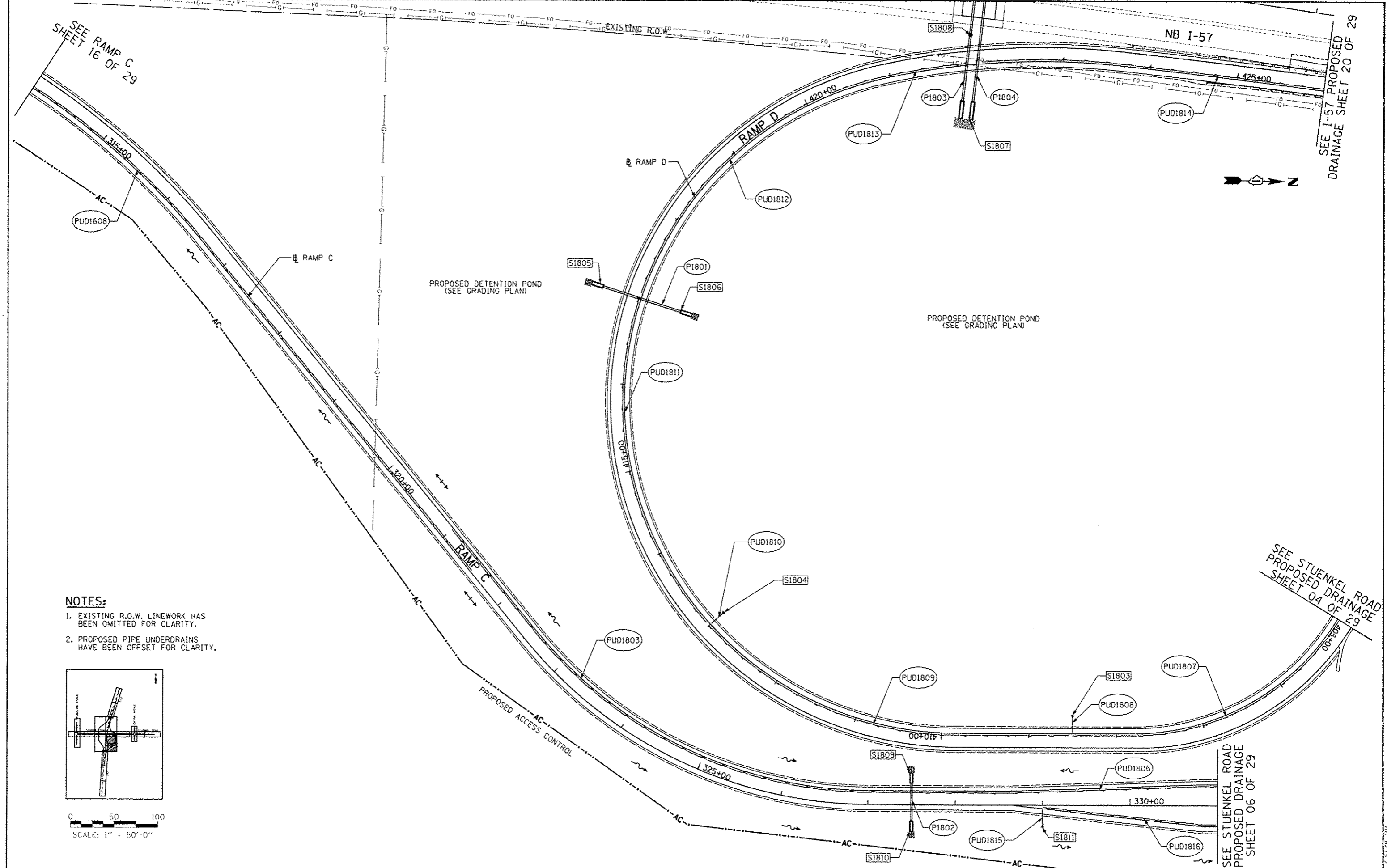
<b>TYLIN INTERNATIONAL</b>	USER NAME	DESIGNED - PP	REVISED -
	PROJECT SCALE	DRAWN - PP	REVISED -
	PROJECT DATE	CHECKED - JPM	REVISED -
		DATE - 05/10/2013	REVISED -

**STATE OF ILLINOIS  
DEPARTMENT OF TRANSPORTATION**

**STUENKEL ROAD AT I-57 RIDGELAND AVENUE TO CENTRAL AVENUE  
PROPOSED DRAINAGE PLAN - RAMP D, C**

SCALE: 1" = 50' SHEET 18 OF 29 SHEETS STA. 314+00 TO STA. 331+00

F.A.I. RTE. 57	SECTION 99-1H8-R1	COUNTY WILL	TOTAL SHEETS 679	SHEET NO. 202
			CONTRACT NO. 60L69	
ILLINOIS FED. AID PROJECT				



SEE STUENKEL ROAD  
PROPOSED DRAINAGE  
SHEET 04 OF 29

SEE STUENKEL ROAD  
PROPOSED DRAINAGE  
SHEET 06 OF 29

E:\51428\_21