

MATCHLINE STA. 15982+00

MATCHLINE STA. 15996+00

EX. 24" CMP  
PIPE CULVERT  
U/S INV = 745.145  
D/S INV = 743.672  
L = 61 LF  
SLOPE = 2.41%

743.9

TEMPORARY EASEMENT

749.2 15985+00

750

STUENKEL ROAD

15990+00

15995+00

EXISTING R.O.W.

PROPOSED R.O.W.

748.5

748.8

EX. 12" CMP  
PIPE CULVERT

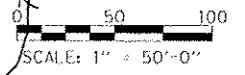
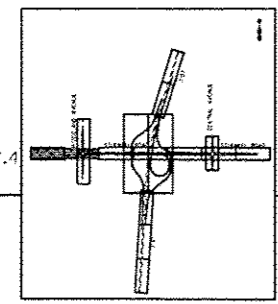
768.2

767.2

752.5

W.E.  
746.5

747.4



MATCHLINE STA. 15996+00

MATCHLINE STA. 16010+00

SEE RIDGELAND AVENUE  
EXISTING DRAINAGE PLAN SHEETS

LIMIT OF  
CONTRACT 60V41

LIMIT OF  
CONTRACT 60L69  
BEGIN PAVEMENT  
RECONSTRUCTION  
16002+00

765.9

765.6

TEMPORARY EASEMENT

770

16000+00

700+00

RIDGELAND AVENUE

16005+00

STUENKEL ROAD

EXISTING R.O.W.

PROPOSED R.O.W.

775.6

771.2

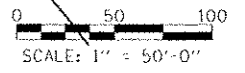
765.8

764.5

763.6

760.8

SEE RIDGELAND AVENUE  
EXISTING DRAINAGE PLAN SHEETS



TYLIN INTERNATIONAL	USER NAME	DESIGNED	PP	REVISED	STATE OF ILLINOIS DEPARTMENT OF TRANSPORTATION	STUENKEL ROAD AT I-57 RIDGELAND AVENUE TO CENTRAL AVENUE			F.A. RTE.	SECTION	COUNTY	TOTAL SHEETS	SHEET NO.
	PROJ SCALE	DRAWN	PP	REVISED		57	99-JHB-RI	WILL	679	172			
	PROJ DATE	CHECKED	JPM	REVISED		SCALE: 1" = 50' SHEET 1 OF 13 SHEETS STA. 15982+00 TO STA. 16010+00			ILLINOIS FED. AID PROJECT				
	DATE	05/10/2013	REVISED	CONTRACT NO. 60L69									

\\s6w26121\57\_0\_3\stuenkel\Road\AC\_3\Interchange\AC3\_Stuenkel\DI\_XBL.dgn