

FOR RAMP C
SEE SHEET 9 OF 12

TYLIN INTERNATIONAL





USER NAME	DESIGNED	OPPS	REVISED
PROJECT NAME	DRAWN	PP	REVISED
PROJECT DATE	CHECKED	JPM	REVISED
	DATE	05/10/2013	REVISED

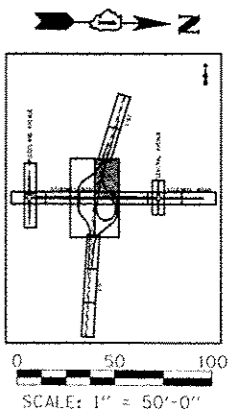
STATE OF ILLINOIS
DEPARTMENT OF TRANSPORTATION

STUENKEL ROAD AT I-57 RIDGELAND AVENUE TO CENTRAL AVENUE
RAMP A, RAMP B, RAMP D, AND I-57 LANDSCAPING PLAN

SCALE: 1" = 50' SHEET 11 OF 12 SHEETS STA. 1454+00 TO STA. 1468+00

LANDSCAPING LEGEND:

-  SEEDING, CLASS 2A
NITROGEN, PHOSPHORUS, AND POTASSIUM
FERTILIZER NUTRIENTS
TOPSOIL EXCAVATION AND PLACEMENT, 12"
-  SEEDING, CLASS 4 (MOD) AND CLASS 5 (MOD)
TOPSOIL EXCAVATION AND PLACEMENT, 12"
-  SEEDING, CLASS 4B (MOD.)
TOPSOIL EXCAVATION AND PLACEMENT, 12"
-  PERENNIAL PLANTS
WETLAND EMERGENT TYPE, 2 X 4 PLUG
TOPSOIL EXCAVATION AND PLACEMENT, 12"



MATCHLINE STA. 114+00
RAMP A

MATCHLINE
STA. 1454+00

MATCHLINE
STA. 426+00
RAMP D

MATCHLINE
STA. 405+00
RAMP D

MATCHLINE
STA. 209+00
RAMP B

MATCHLINE
STA. 111+00
RAMP A

MATCHLINE
STA. 1468+00

MATCHLINE
STA. 440+00
RAMP D

MATCHLINE
STA. 223+00
RAMP B

1445+00

16030+00

1400+00

16035+00

1210+00

1430+00

1215+00

1460+00

1435+00

1220+00

1465+00

STUENKEL ROAD CL

SEE SHEET 02

SB I-57

NB I-57

RAMP D

I-57 CL

RAMP B

RAMP A

RAMP A

EXISTING R.O.W. (TYP.)

EXISTING R.O.W. (TYP.)

EXISTING TREES ON
NORTH SIDE OF CREEK
TO REMAIN (TYP.)

EX. WETLAND 17
BOUNDARY

PROPOSED ACCESS CONTROL