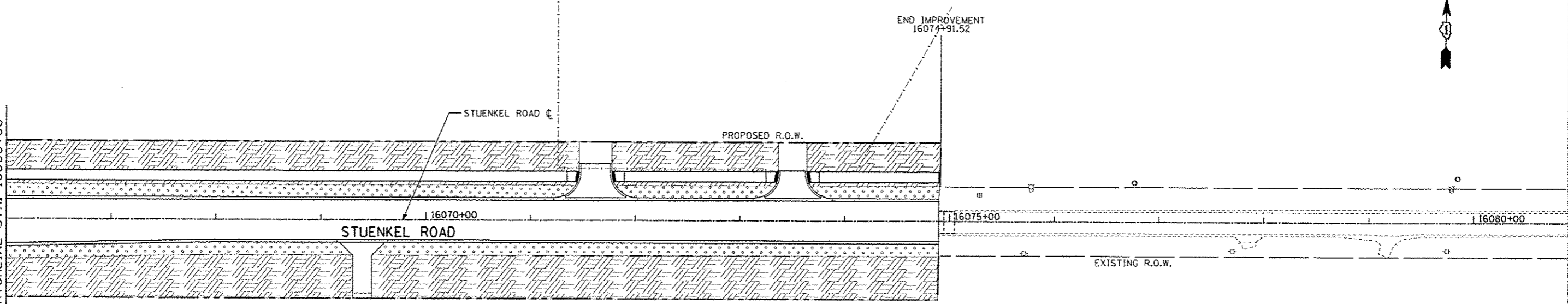






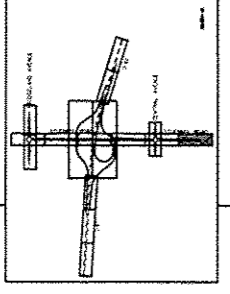


MATCHLINE STA. 16066+00



LANDSCAPING LEGEND:

- | | | | |
|---|---|---|--|
|  | SEEDING, CLASS 2A
NITROGEN, PHOSPHORUS, AND POTASSIUM
FERTILIZER NUTRIENTS
TOPSOIL EXCAVATION AND PLACEMENT, 12" |  | SEEDING, CLASS 4B (MOD.)
TOPSOIL EXCAVATION AND PLACEMENT, 12" |
|  | SEEDING, CLASS 4 (MOD) AND CLASS 5 (MOD)
TOPSOIL EXCAVATION AND PLACEMENT, 12" |  | PERENNIAL PLANTS
WETLAND EMERGENT TYPE, 2 X 4 PLUG
TOPSOIL EXCAVATION AND PLACEMENT, 12" |



0 50 100
SCALE: 1" = 50'-0"

TYLIN INTERNATIONAL	USER NAME: JPM	DESIGNED: PP	REVISED: 10/18/2013	STATE OF ILLINOIS DEPARTMENT OF TRANSPORTATION	STUENKEL ROAD AT I-57 RIDGELAND AVENUE TO CENTRAL AVENUE STUENKEL ROAD LANDSCAPING PLAN	F.A. RTE.: 57	SECTION: 99-14B-R1	COUNTY: WILL	TOTAL SHEETS: 679	SHEET NO.: 163
	PLOT SCALE: 1" = 50'-0"	CHECKED: JPM	REVISED:			SCALE: 1" = 50'	SHEET 4 OF 12 SHEETS	STA. 16066+00 TO STA. 16076+00	CONTRACT NO. 60L69	
PLOT DATE: 05/10/2013		DATE: 05/10/2013	REVISED:	3/25/2013 3:05:59 PM						

P:\60261241-57 @ Stuenkel\Road\30\Interchange\30 Stuenkel\1\N024.dgn