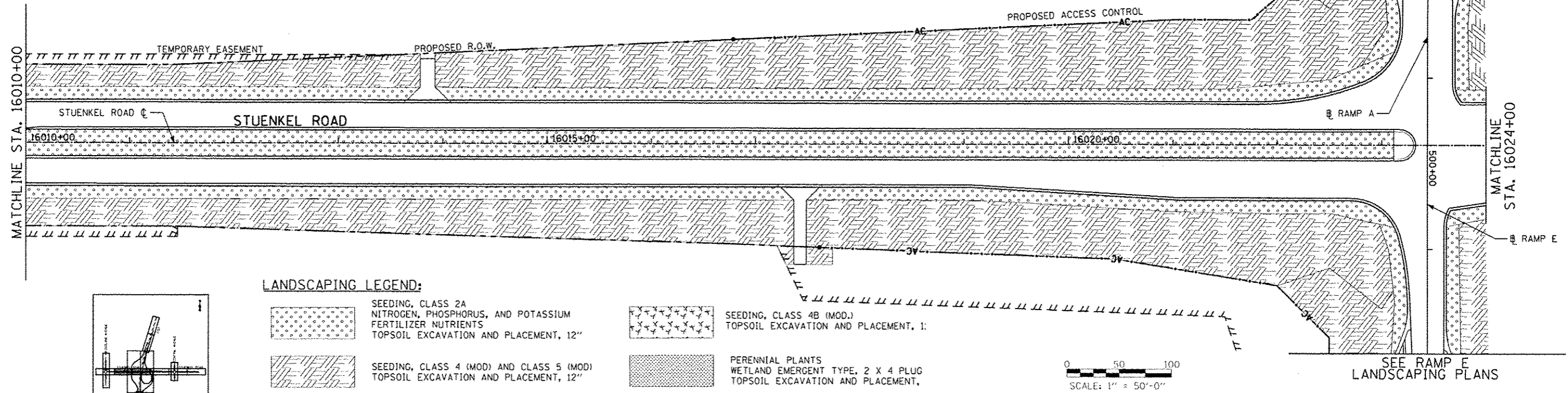




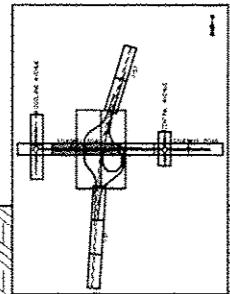


SEE RAMP A LANDSCAPING PLANS



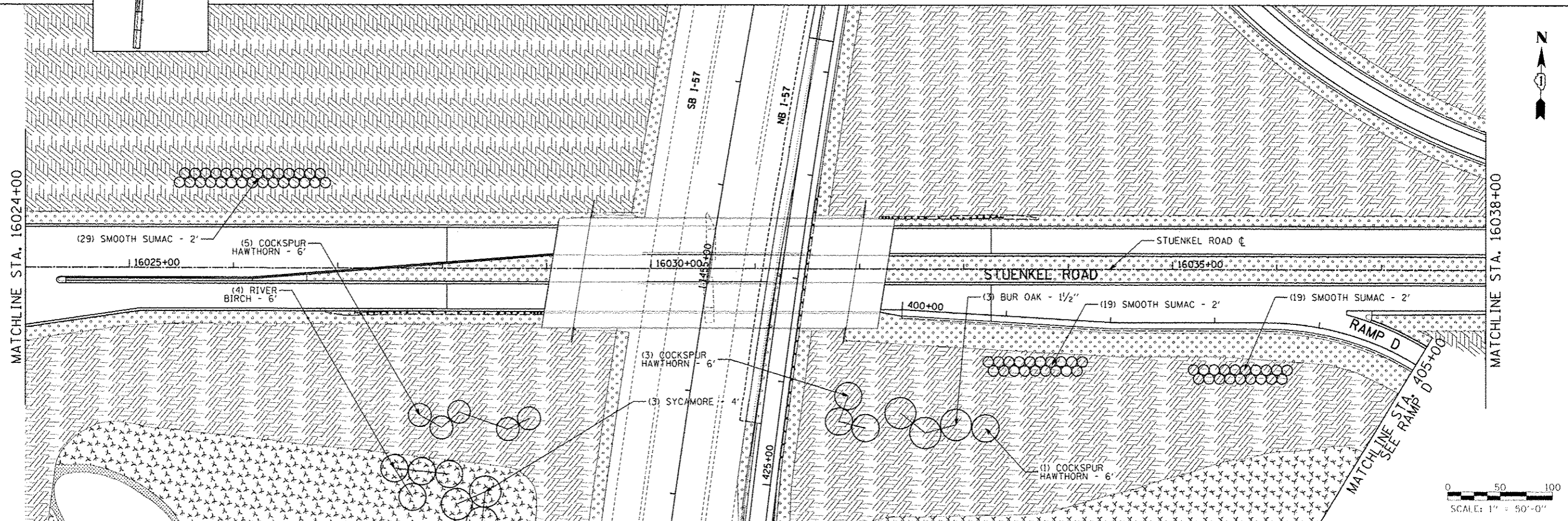
LANDSCAPING LEGEND:

-  SEEDING, CLASS 2A
NITROGEN, PHOSPHORUS, AND POTASSIUM
FERTILIZER NUTRIENTS
TOPSOIL EXCAVATION AND PLACEMENT, 12"
-  SEEDING, CLASS 4 (MOD) AND CLASS 5 (MOD)
TOPSOIL EXCAVATION AND PLACEMENT, 12"
-  SEEDING, CLASS 4B (MOD.)
TOPSOIL EXCAVATION AND PLACEMENT, 1"
-  PERENNIAL PLANTS
WETLAND EMERGENT TYPE, 2 X 4 PLUG
TOPSOIL EXCAVATION AND PLACEMENT,



0 50 100
SCALE: 1" = 50'-0"

SEE RAMP E LANDSCAPING PLANS



0 50 100
SCALE: 1" = 50'-0"

TYLIN INTERNATIONAL USER NAME: _____ PLOT SCALE: _____ PLOT DATE: _____	DESIGNED: PP	REVISED: _____	STATE OF ILLINOIS DEPARTMENT OF TRANSPORTATION	STUENKEL ROAD AT I-57 RIDGELAND AVENUE TO CENTRAL AVENUE STUENKEL ROAD LANDSCAPING PLAN			F.A. RTE.:	SECTION:	COUNTY:	TOTAL SHEETS:	SHEET NO.:
	DRAWN: DPS	REVISED: _____		57	99-IHB-R1	WILL	679	161			
	CHECKED: JPM	REVISED: _____		SCALE: 1" = 50' SHEET 2 OF 12 SHEETS STA. 16010+00 TO STA. 16038+00			CONTRACT NO. 60L69		ILLINOIS FED. AID PROJECT		
	DATE: 05/10/2013	REVISED: _____									

P:\66761201_b7_e_stuenkelroad\NC_3\interchange\NC3_Stuenkel_I-57\02.dgn