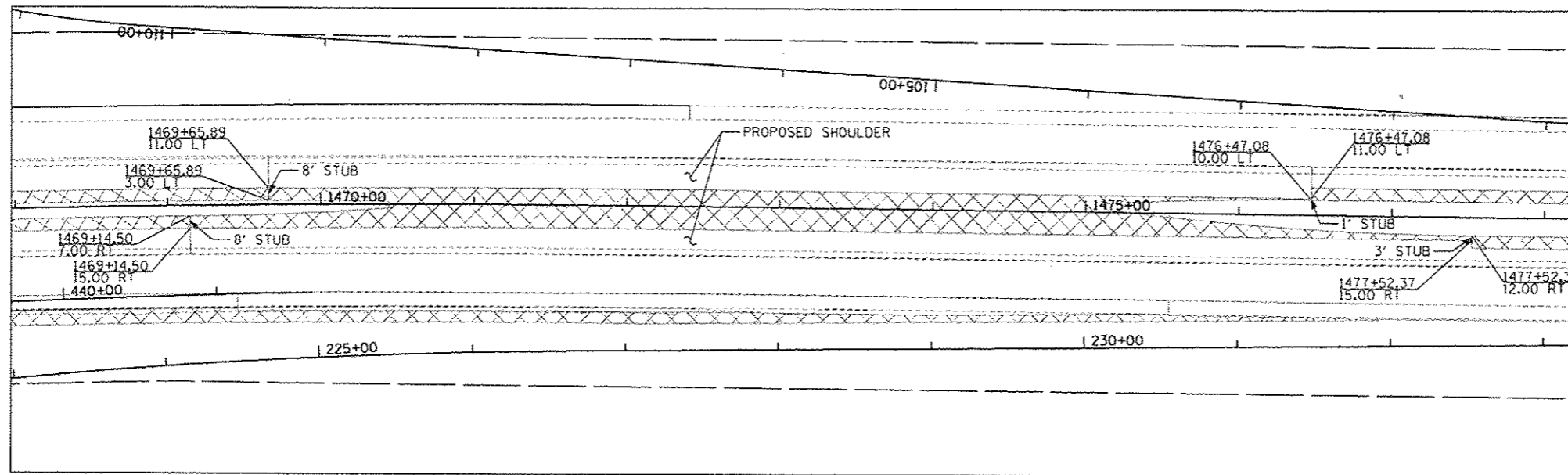
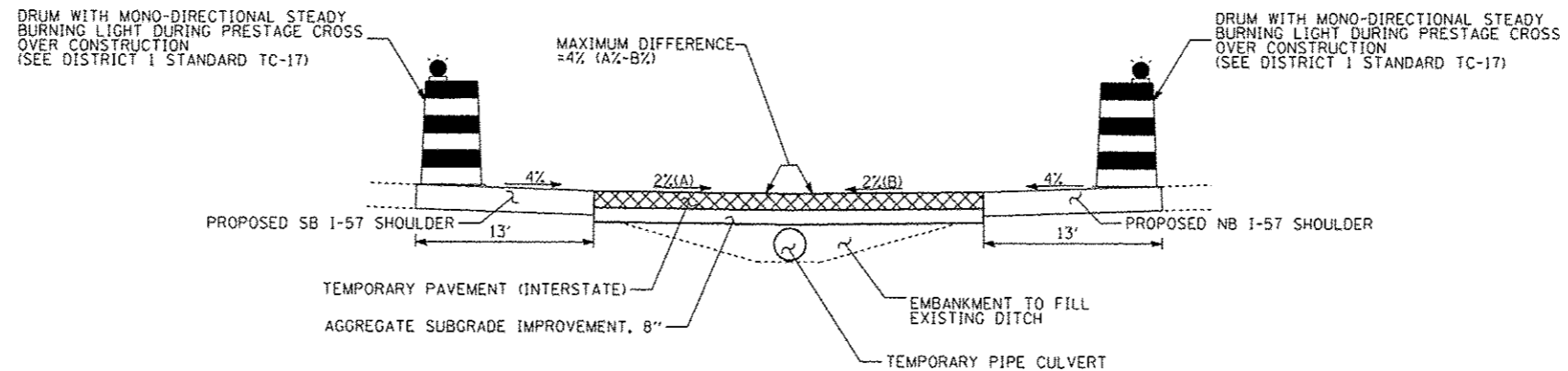


CROSS OVER DETAIL SOUTH END




CROSS OVER DETAIL NORTH END



CROSS OVER PAVEMENT DETAIL



 TEMPORARY PAVEMENT

TYLIN INTERNATIONAL

USER NAME  
 PLOT SCALE  
 PLOT DATE

DESIGNED - JTP  
 DRAWN - JTP  
 CHECKED - JPM  
 DATE - 05/10/2013

REVISED - 10/18/2013  
 REVISED  
 REVISED

STATE OF ILLINOIS  
 DEPARTMENT OF TRANSPORTATION

STUENKEL ROAD AT I-57 RIDGELAND AVENUE TO CENTRAL AVENUE  
 MAINTENANCE OF TRAFFIC - I-57 CROSSOVER DETAIL

SCALE: 1" = 50' SHEET 1 OF 1 SHEETS STA. TO STA.

F.A.I. RTE. 57	SECTION 99-IHB-R1	COUNTY WILL	TOTAL SHEETS 679	SHEET NO. 105
CONTRACT NO. 60L69				
ILLINOIS FED. AID PROJECT				