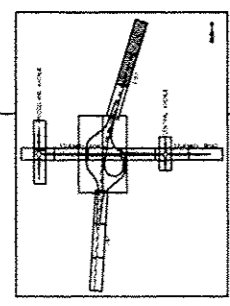
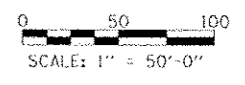


LEGEND:

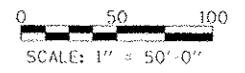
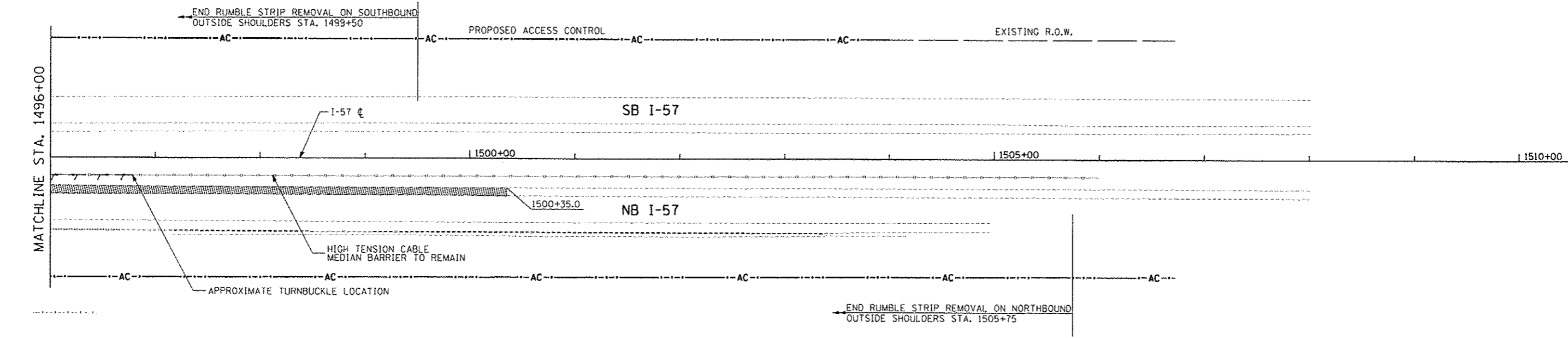
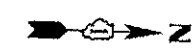
- PAVEMENT REMOVAL
- DRIVEWAY PAVEMENT REMOVAL
- PAVED SHOULDER REMOVAL
- CCC&G REMOVAL
- CABLE BARRIER REMOVAL
- GUARDRAIL REMOVAL
- FENCE REMOVAL
- STORM SEWER REMOVAL
- PAVEMENT CRACKING & SEATING
- AGGREGATE REMOVAL (PAID FOR AS EARTH EXCAVATION)
- TRAFFIC SIGN REMOVAL
- MAILBOX REMOVAL & TEMPORARILY RELOCATED
- TREE REMOVAL
- TREE REMOVAL (ACRE)
- TREE REMOVAL (UNITS SPECIFIED)
- FIELD ENTRANCE REMOVAL (PAID FOR AS EARTH EXCAVATION)
- DRAINAGE STRUCTURE REMOVAL

REMOVE AND REINSTALL HIGH TENSION CABLE MEDIAN BARRIER BETWEEN TERMINAL/TURNBUCKLE - 500 FT LENGTH (REMOVE GUARDBOARD FOUNDATIONS AS NECESSARY)

NOTE: TURNOUT TO BE REMOVED AFTER INTERCHANGE IS FULLY OPERATIONAL. MONEY FPD TO BE NOTIFIED ONE WEEK PRIOR TO REMOVAL OPERATION.



UPON COMPLETION OF CONSTRUCTION:
SIGN REMOVAL "GOVERNORS STATE UNIVERSITY"
AT APPROXIMATE STATION
1577+83
80 LT



TYLIN INTERNATIONAL	USER NAME	DESIGNED - JTP	REVISED - 10/18/2013	STATE OF ILLINOIS DEPARTMENT OF TRANSPORTATION	STUENKEL ROAD AT I-57 RIDGELAND AVENUE TO CENTRAL AVENUE RAMP B REMOVAL PLAN	F.A. RTE.	SECTION	COUNTY	TOTAL SHEETS	SHEET NO.
	PL01 SCALE	DRAWN - JTP	REVISED -			57	99-1HB-R1	WILL	679	72
	PL01 DATE	CHECKED - JPM	REVISED -			CONTRACT NO. 60L69				
		DATE - 05/10/2013	REVISED -			ILLINOIS FED. AID PROJECT				
				SCALE: 1" = 50' SHEET 14 OF 14 SHEETS STA. 1482+00 TO STA. 1492+00						

P:\60261201-57 - Stuenkel\Road\NC - R1\Interchange\NC - Stuenkel_R1M14.dgn

3/27/14 PJ