


3103002902802702602502402302202102001901801701601501401301201101009080706050403020100102030405060708090100110120130140150160170180190200210220230240250260270280290300310

DATE	
BY	
REVISION	
NO. 1	
NO. 2	
NO. 3	
NO. 4	
NO. 5	
NO. 6	
NO. 7	
NO. 8	
NO. 9	
NO. 10	

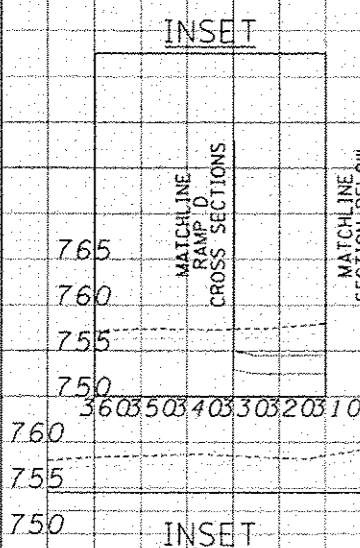
DATE	
BY	
REVISION	
NO. 1	
NO. 2	
NO. 3	
NO. 4	
NO. 5	
NO. 6	
NO. 7	
NO. 8	
NO. 9	
NO. 10	



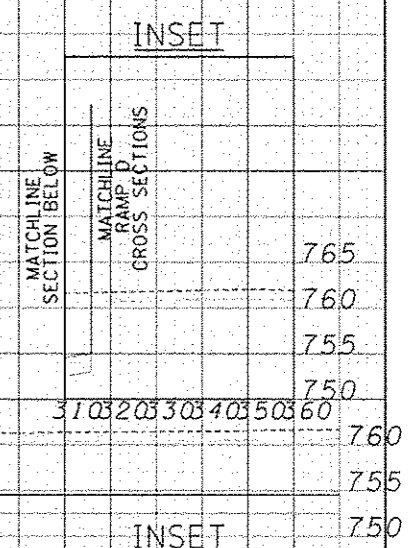
QUANTITIES (SF)
 EXCAVATION = 4458.2
 UNSUITABLE = 634.7
 EMBANKMENT = 0.0
 TOPSOIL = 1289.7

MATCHLINE RAMP D CROSS SECTIONS

STA. 32+00.00

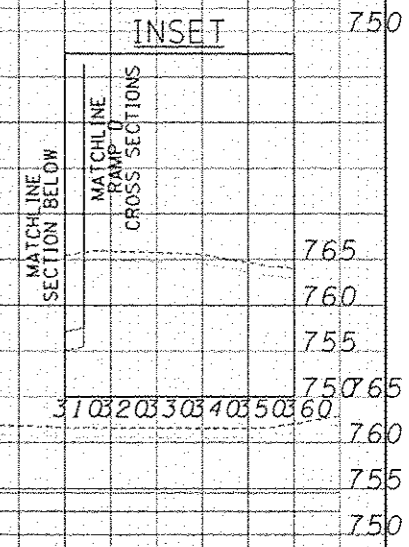
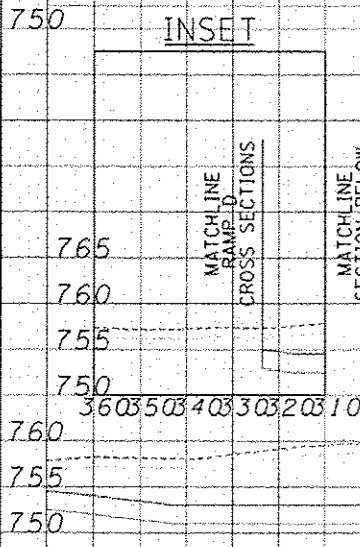


QUANTITIES (SF)
 EXCAVATION = 4730.3
 UNSUITABLE = 645.7
 EMBANKMENT = 0.0
 TOPSOIL = 1291.7



QUANTITIES (SF)
 EXCAVATION = 4867.7
 UNSUITABLE = 637.7
 EMBANKMENT = 0.0
 TOPSOIL = 1276.5

STA. 31+00.00



STA. 30+00.00

3103002902802702602502402302202102001901801701601501401301201101009080706050403020100102030405060708090100110120130140150160170180190200210220230240250260270280290300310

TYLIN INTERNATIONAL

DESIGNED - JDF	REVISION 1 - ADDENDUM 02/01/14
DRAWN - JDF	REVISION -
CHECKED - JPM	REVISION -
DATE - 5/10/2013	REVISION -

STATE OF ILLINOIS
 DEPARTMENT OF TRANSPORTATION

I-57 AT STUENKEL ROAD (NEW INTERCHANGE)
 PROPOSED EAST DETENTION POND CROSS SECTIONS

SHEET NO. 57	SECTION 99-116-F3	COUNTY WILL	TOTAL SHEETS 679	SHEET NO. 613V
SCALE: 1" = 20' H, 1" = 100' V			CONTRACT NO. 60L69	

F:\60261201-57_@_StuenkelJN\Road\NC_30Interchange\NC3.EPOND.XS.SHT.dgn

