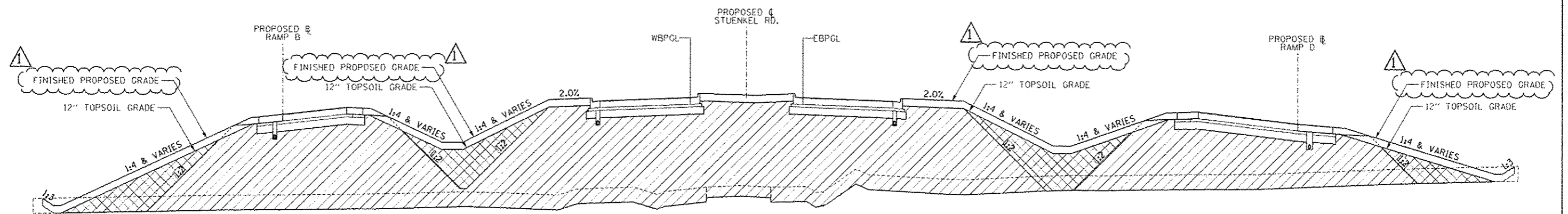


LIMITS WEST OF I-57



STA. 16019+50 TO STA. 16023+00  
 STA. 16024+00 TO STA. 16028+00



LIMITS EAST OF I-57

STA. 16033+50 TO STA. 16043+00

LEGEND:

-  STRUCTURAL ROADWAY EMBANKMENT
-  TOPSOIL EXCAVATION AND PLACEMENT

NOTE: SEE BD-51 BENCHING DETAIL FOR PLACEMENT REQUIREMENTS

Rev. sheet 2-18-14

TYLIN INTERNATIONAL	USER NAME	DESIGNED - JF	REVISED $\Delta$ ADDENDUM 02/07/14	STATE OF ILLINOIS DEPARTMENT OF TRANSPORTATION	STUENKEL ROAD AT I-57 RIDGELAND AVENUE TO CENTRAL AVENUE		F.A.I. RTE. 57	SECTION 99-1HB-F1	COUNTY WILL	TOTAL SHEETS 679	SHEET NO. 415
	PLOT SCALE	DRAWN - DPS	CHECKED -		SCALE: NTS	SHEET 1 OF 1 SHEETS	STA. TO STA.	CONTRACT NO. 60L69		ILLINOIS FED. AID PROJECT	
PLOT DATE		DATE 05/10/2013	REVISED -								

F:\606121-57-R.Stuenkel\Road\3\Interchange\3.Stuenkel.1.gp See U14.dgn