

STATE OF ILLINOIS  
DEPARTMENT OF TRANSPORTATION  
DIVISION OF HIGHWAYS

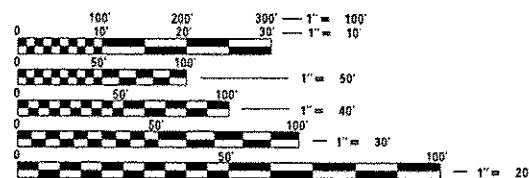
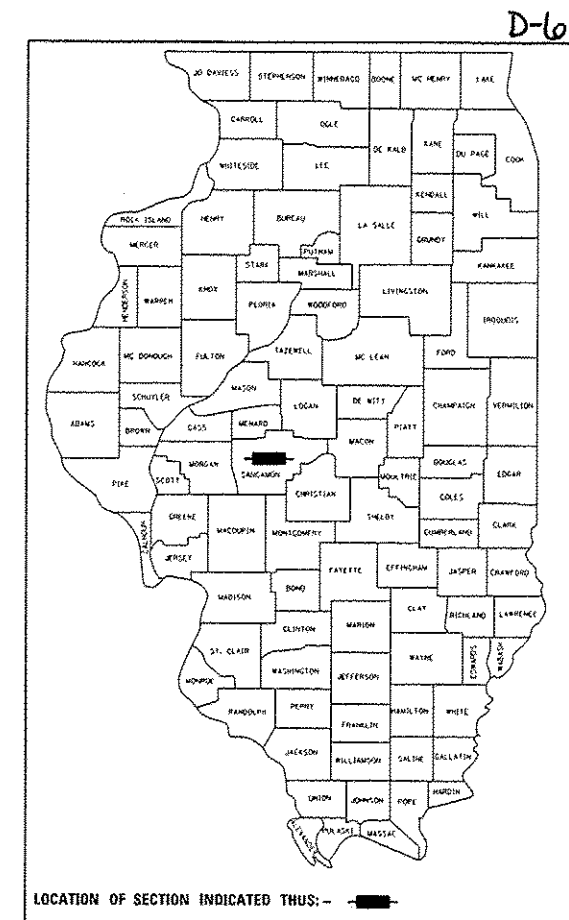
**PROPOSED  
HIGHWAY PLANS**

IDOT  
PARK ROADS  
LINCOLN S TOMB SITE RENOVATIONS  
SANGAMON COUNTY  
C-30-032-14

F.A. RTE.	SECTION	COUNTY	TOTAL SHEETS	SHEET NO.
		SANGAMON	16	1
		ILLINOIS	CONTRACT NO. 46315	

**INDEX OF SHEETS**

SHEET NO.	SHEET TITLE
1	COVER SHEET
2-4	SUMMARY OF QUANTITIES
5-6	SCHEDULE OF QUANTITIES
7	GENERAL NOTES, STANDARDS, AND TYPICAL SECTIONS
8	EXISTING PLAN SHEET
9	PROPOSED DRAINAGE PLAN SHEET
10	PROPOSED PAVEMENT PLAN SHEET
11	PROPOSED PLAN SHEET STATION 200+00 - 201+00
12	ELEVATIONS AND BENCHMARK PLAN SHEET
13-14	DETAILS
15-16	CROSS SECTIONS

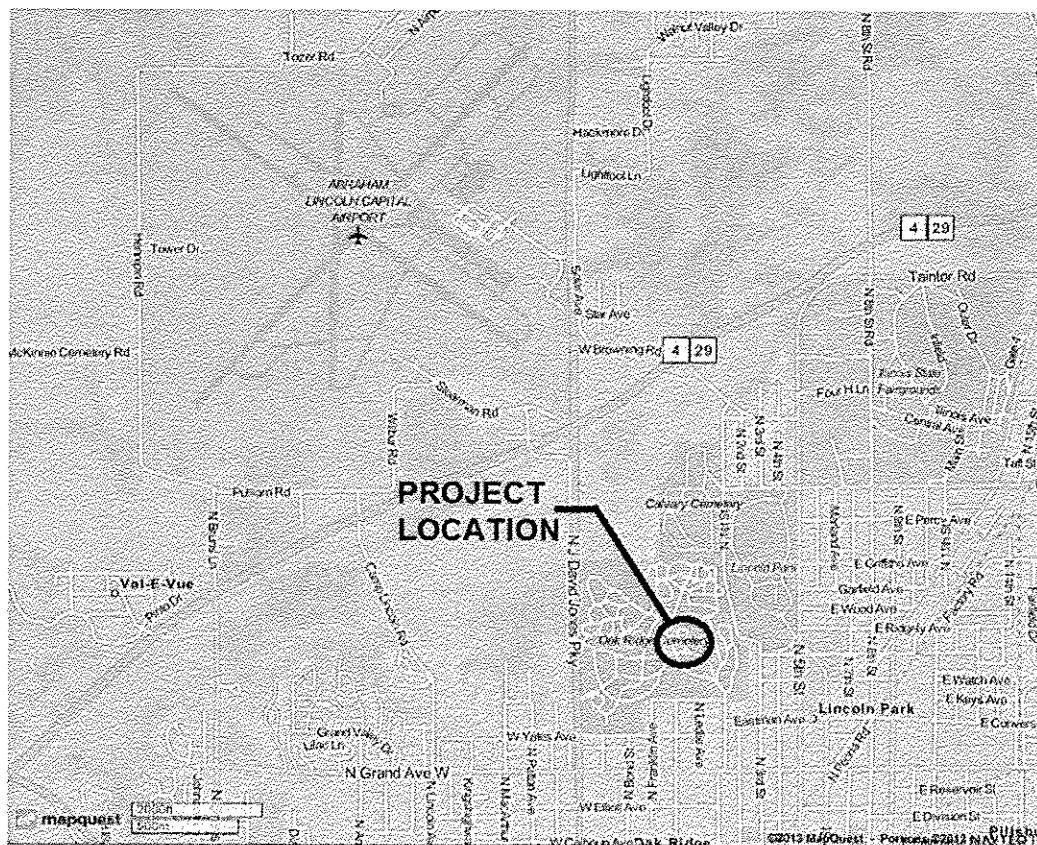


FULL SIZE PLANS HAVE BEEN PREPARED USING STANDARD ENGINEERING SCALES. REDUCED SIZED PLANS WILL NOT CONFORM TO STANDARD SCALES. IN MAKING MEASUREMENTS ON REDUCED PLANS, THE ABOVE SCALES MAY BE USED.

J.U.L.I.E.  
JOINT UTILITY LOCATION INFORMATION FOR EXCAVATION  
1-800-892-0123  
OR 811

PROJECT ENGINEER: LANCE KIDD  
PROJECT MANAGER: LANCE KIDD

CONTRACT NO. 46315



SPRINGFIELD, IL  
TOWNSHIP 16N  
RANGE 5W



STATE OF ILLINOIS  
DEPARTMENT OF TRANSPORTATION  
DIVISION OF HIGHWAYS

SUBMITTED Jan 13 20 14  
*[Signature]*  
DEPUTY DIRECTOR OF HIGHWAYS, REGION ENGINEER

Jan 24 20 14  
*[Signature]*  
ENGINEER OF DESIGN AND ENVIRONMENT

Jan 24 20 14  
*[Signature]*  
DIRECTOR OF HIGHWAYS CHIEF ENGINEER

PRINTED BY THE AUTHORITY  
OF THE STATE OF ILLINOIS