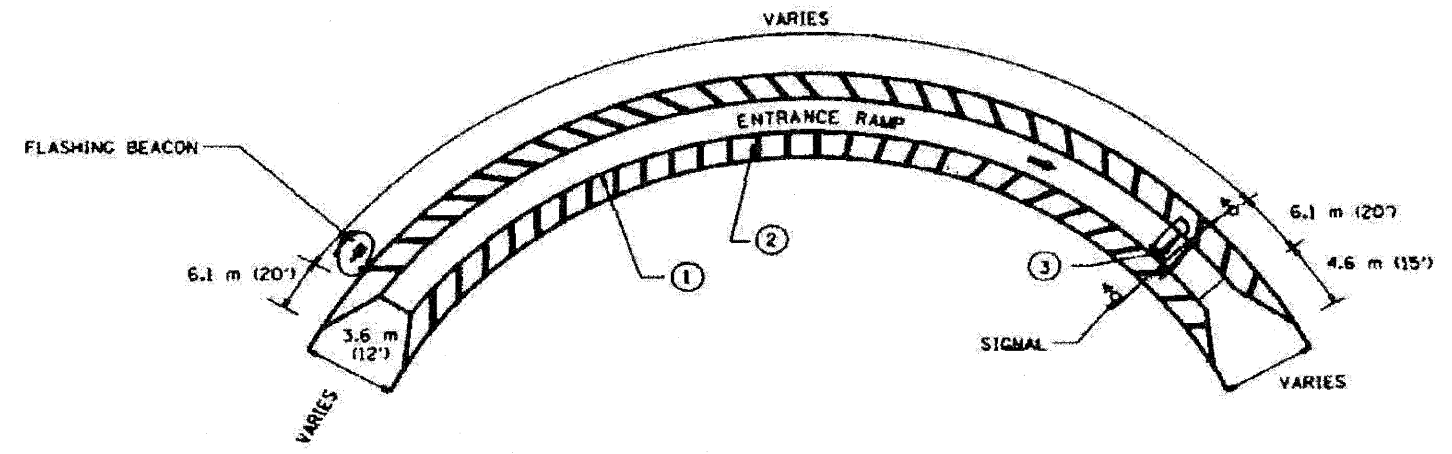
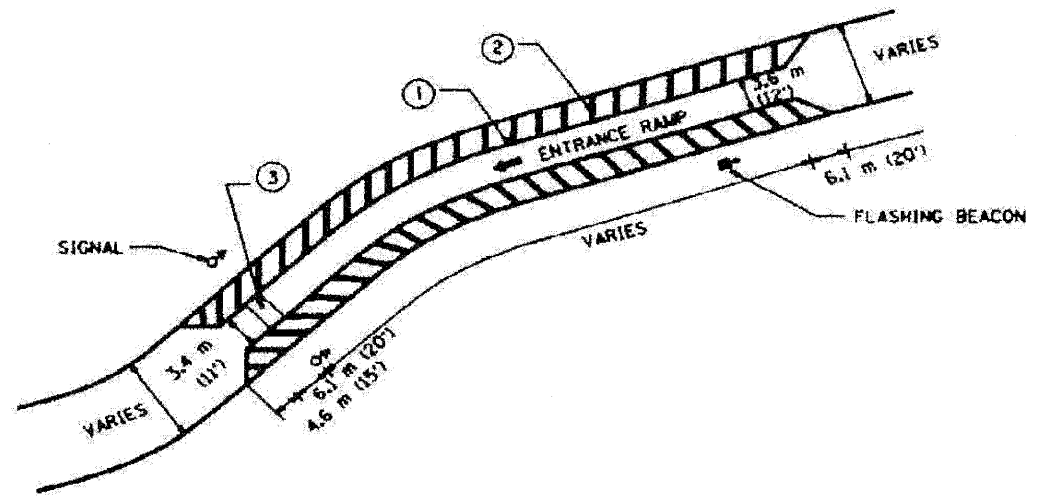
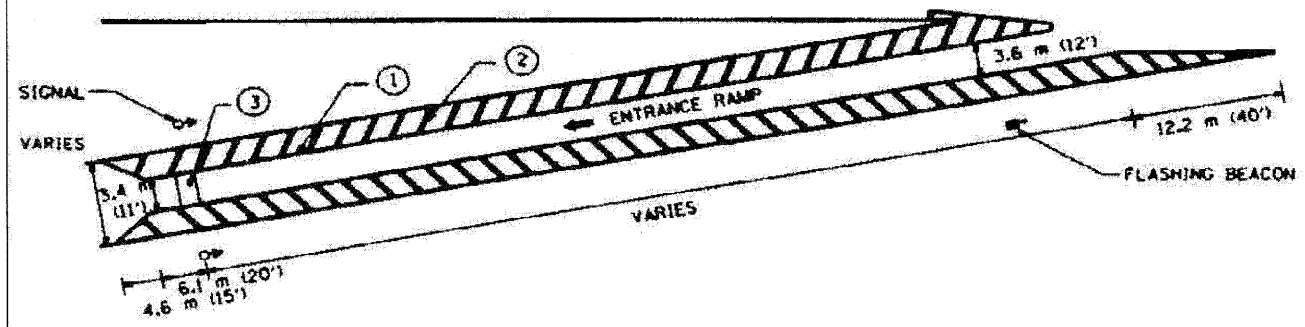


F.A.I. RTE.	SECTION	COUNTY	TOTAL SHEETS	SHEET NO.
STA. _____		TO STA. _____		
FED. ROAD DIST. NO. _____		ILLINOIS FED. AID PROJECT _____		



- PAVEMENT MARKING**
- ① 305 mm (12") WHITE CHANNEL MARKINGS
  - ② 203 mm (8") WHITE CROSS-HATCHING AT 3.05 m (10') INTERVALS
  - ③ 609 mm (24") WHITE STOP BAR CENTERED BETWEEN SIGNALS



REVISION	DATE

ILLINOIS DEPARTMENT OF TRANSPORTATION  
TRAFFIC SYSTEMS CENTER  
**TYPICAL RAMP  
METERING STRIPING**

SCALE: N.T.S. NONE  
DATE: 8-22-94

DRAWN BY: C.M.  
CHECKED BY: A.L.

**TRAFFIC SYSTEMS CENTER (TY-1TSC-500#1)**

FILE NAME =	DESIGNED - GHT	REVISED -
...\\prp\in\ABC_C3_TS_DET_16.dgn	DRAWN - DMS	REVISED -
USER NAME = jmajewski	CHECKED - MPM	REVISED -
PLOT DATE = 1/25/2010	DATE - 1/25/10	REVISED -

**benesch**

**STATE OF ILLINOIS  
DEPARTMENT OF TRANSPORTATION**

<b>TRAFFIC SYSTEM CENTER DETAIL SHEETS</b>	
SCALE: N.T.S.	SHEET NO. 23 OF 23 SHEETS
STA. _____	TO STA. _____

F.A.I. RTE.	SECTION	COUNTY	TOTAL SHEETS	SHEET NO.
290	(2525, ETC., 2727)RS-8	COOK	201	181
FED. ROAD DIST. NO. _____			ILLINOIS FED. AID PROJECT _____	
			CONTRACT NO. 60K11	