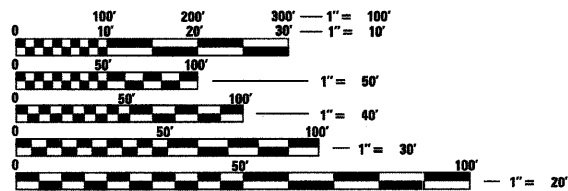


FOR INDEX OF SHEETS, SEE SHEET NO. 2.

TRAFFIC DATA

ADT = 187,000 VEHICLES
POSTED SPEED LIMIT = 55 MPH

PROJECT LOCATED IN THE
VILLAGE OF MAYWOOD,
VILLAGE OF FOREST PARK,
AND VILLAGE OF OAK PARK



FULL SIZE PLANS HAVE BEEN PREPARED USING STANDARD ENGINEERING SCALES. REDUCED SIZED PLANS WILL NOT CONFORM TO STANDARD SCALES. IN MAKING MEASUREMENTS ON REDUCED PLANS, THE ABOVE SCALES MAY BE USED.

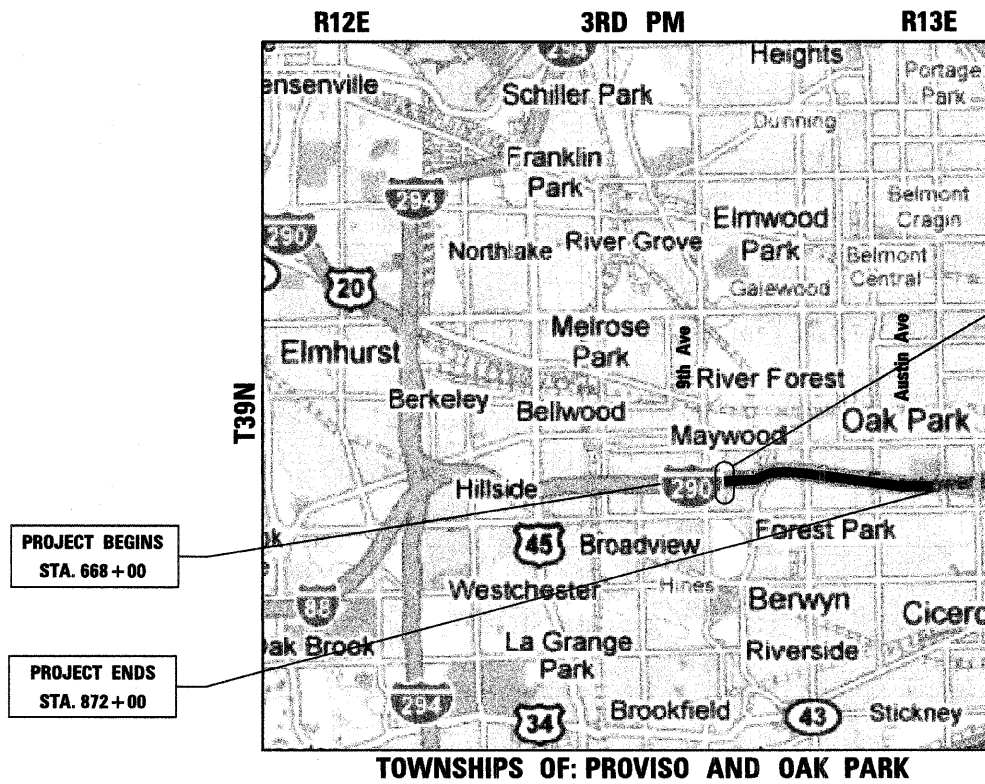
J.U.L.I.E.
JOINT UTILITY LOCATION INFORMATION FOR EXCAVATION
1-800-892-0123
OR 811

PROJECT ENGINEER: CRAIG BAUER (847) 705-4265
PROJECT MANAGER: LONG TRAN (847) 705-4232

CONTRACT NO. 60K10

STATE OF ILLINOIS
DEPARTMENT OF TRANSPORTATION
DIVISION OF HIGHWAYS



**PROPOSED
HIGHWAY PLANS**
FAI-290 (EISENHOWER EXPRESSWAY)
SECTION (3131, ETC., 3435)RS-6
PROJECT: ACIM-290-4(116)089
9th AVE. TO AUSTIN AVE.
RESURFACING, BRIDGE REPAIRS, SIGNING AND SURVEILLANCE
COOK COUNTY
C-91-414-10



PROJECT BEGINS
STA. 668+00

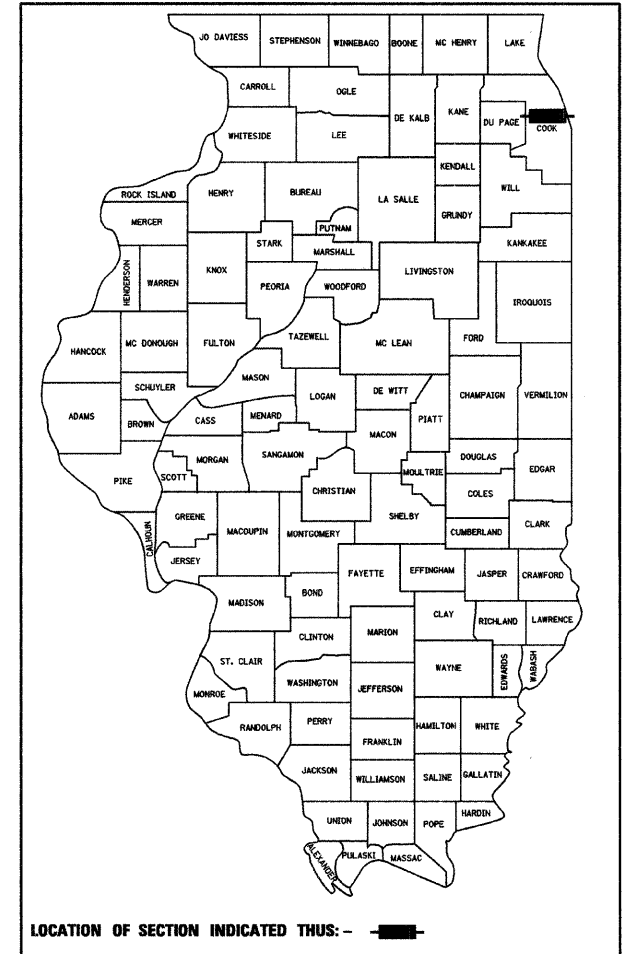
PROJECT ENDS
STA. 872+00

I-290 OVER DES PLAINES RIVER
SN 016-0090



F.A.I. RTE.	SECTION	COUNTY	TOTAL SHEETS	SHEET NO.
290	(3131, ETC., 3435)RS-6	COOK	215	1
FED. ROAD DIST. NO.	ILLINOIS	CONTRACT NO. 60K10		

D-91-341-09



LOCATION OF SECTION INDICATED THIS: - [black rectangle] -

STATE OF ILLINOIS
DEPARTMENT OF TRANSPORTATION
DIVISION OF HIGHWAYS

SUBMITTED JANUARY 22 20 10

Diana M. O'Keefe DEPUTY DIRECTOR OF HIGHWAYS, REGION ENGINEER

January 29, 20 10
Scott S. Stahl P.E. RD
acting ENGINEER OF DESIGN AND ENVIRONMENT

January 29, 20 10
Christine M. Reed RD
DIRECTOR OF HIGHWAYS, CHIEF ENGINEER

**PRINTED BY THE AUTHORITY
OF THE STATE OF ILLINOIS**

benesch alfred benesch & company
Engineers • Surveyors • Planners
205 North Michigan Avenue, Suite 2400
Chicago, Illinois 60601
312-665-0450

LIN ENGINEERING, LTD.
Consulting Engineers
Chatham, Illinois Westmont, Illinois

LAYOUT MAP
SCALE: 1 IN = 1.5 MI

GROSS LENGTH OF PROJECT = 20,400 LIN FT = 3.86 MILES
NET LENGTH OF PROJECT = 20,400 LIN FT = 3.86 MILES