

STATE OF ILLINOIS
DEPARTMENT OF TRANSPORTATION
DIVISION OF HIGHWAYS

**PROPOSED
HIGHWAY PLANS**

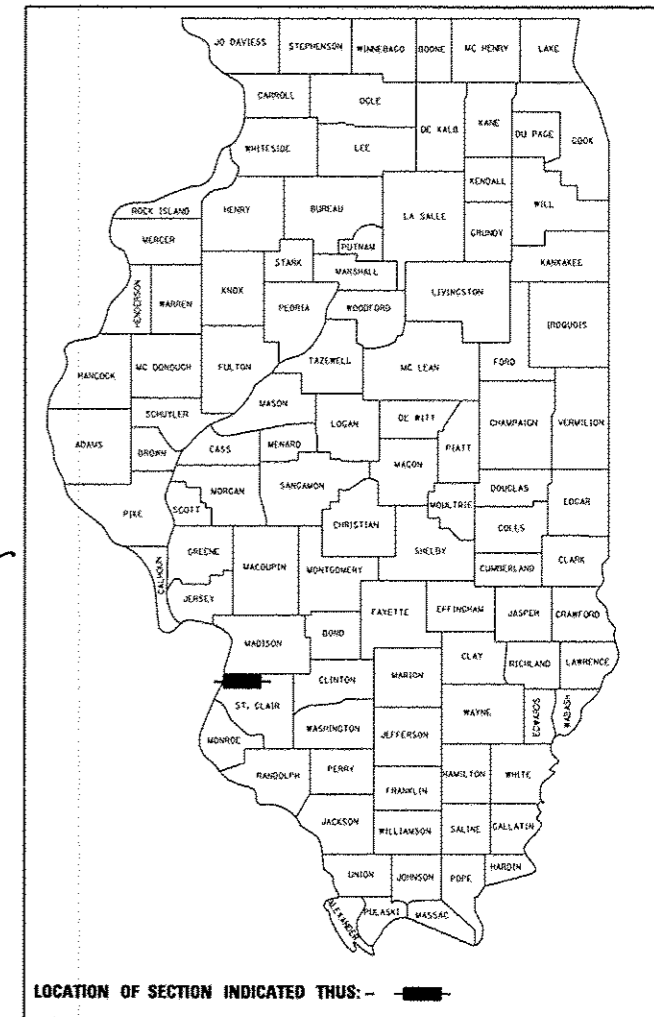
FAU ROUTE 9214 (BAUGH AVE.)
SECTION 82-1-12LS

ST. CLAIR COUNTY
C-98-028-12
PROPOSED BAUGH AVENUE
LANDSCAPING AT 9TH STREET

F.A.U. RTE.	SECTION	COUNTY	TOTAL SHEETS	SHEET NO.
9214	82-1-12LS	ST. CLAIR	29	1
FED. ROAD DIST. NO.	ILLINOIS	CONTRACT NO. 76F35		

* 29 + 1 = 30

D-98-024-12



FOR INDEX OF SHEETS, SEE SHEET NO. 2

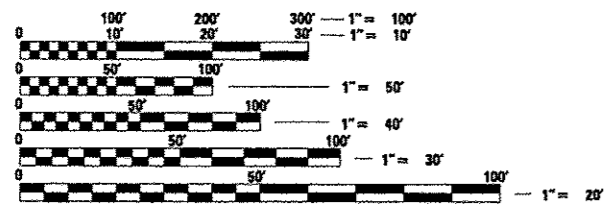
DESIGN DESIGNATIONS		POSTED /DESIGN SPEEDS:	
RAMP "P"	2,420 (2030) FREEWAY RAMP	RAMP "P"	25 /25 MPH
9TH STREET	7,585 (2030) COLLECTOR	9TH STREET	20 /20 MPH
BAUGH AVE.	4,690 (2030) MINOR ARTERIAL	BAUGH AVE.	20 /20 MPH



ROBERT J. STERN
EXPIRES: 11/30/13
DATE: 1/10/13
SHEETS: 1-4A, 9-16

PROJECT LOCATED IN: EAST ST. LOUIS, ILLINOIS

PLANS
1" = 20'
1" = 10'



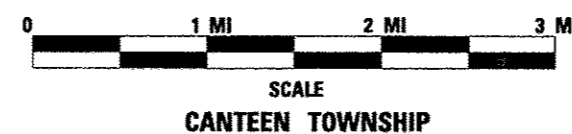
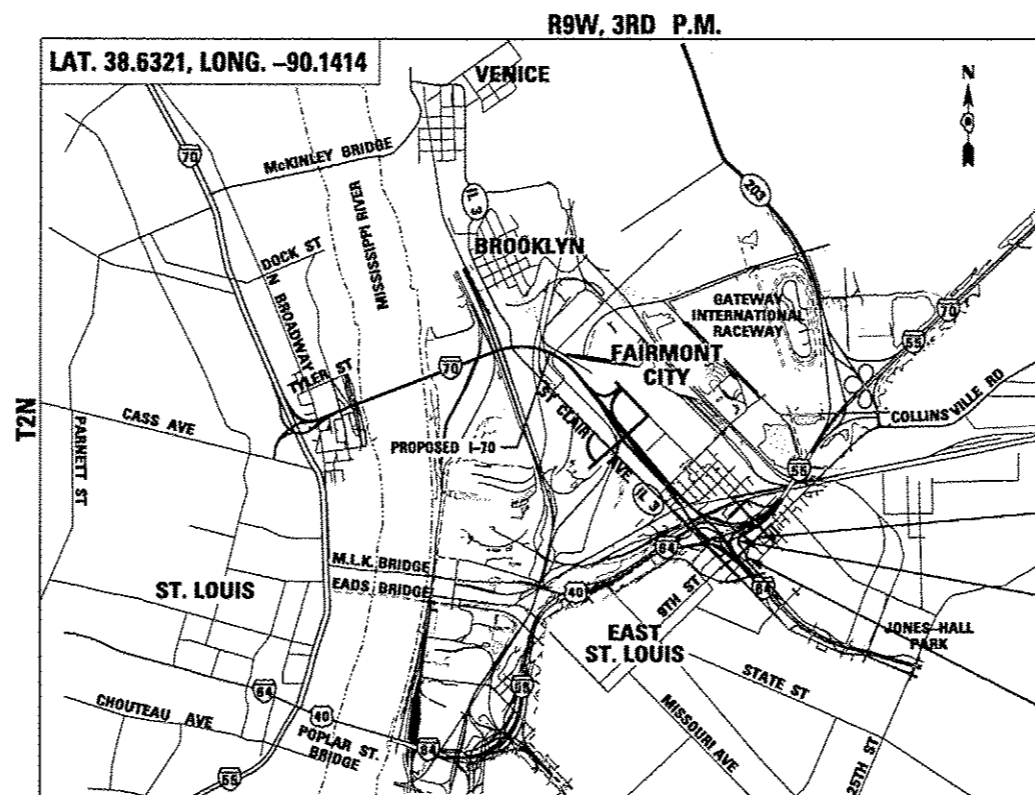
FULL SIZE PLANS HAVE BEEN PREPARED USING STANDARD ENGINEERING SCALES. REDUCED SIZED PLANS WILL NOT CONFORM TO STANDARD SCALES. IN MAKING MEASUREMENTS ON REDUCED PLANS, THE ABOVE SCALES MAY BE USED.

J.U.L.I.E.
JOINT UTILITY LOCATION INFORMATION FOR EXCAVATION
1-800-892-0123
OR 811

PROJECT ENGINEER : MICHAEL D. PRITCHETT (618) 346-3180

PROJECT MANAGER : N/A

CONTRACT NO. 76F35



GROSS /NET LENGTH OF PROJECT: 0.381 MI (2,011.57')
RAMP "P" 0.096 MI (507.13')
BAUGH AVE. 0.156 MI (822.08')
9TH ST. 0.129 MI (682.36')

9TH STREET
STA. 6 + 16.49 TO STA. 12 + 98.85

RAMP "P"
STA. 15 + 00.00 TO STA. 20 + 07.13

BAUGH AVE.
STA. 512 + 22.89 TO STA. 520 + 44.97

TENG

TENG & ASSOCIATES, INC.
ENGINEERS/ARCHITECTS/PLANNERS
206 N. MICHIGAN AVE. CHICAGO, IL 60601
TELEPHONE: 312/418-0000

STATE OF ILLINOIS
DEPARTMENT OF TRANSPORTATION
DIVISION OF HIGHWAYS

SUBMITTED January 11, 2013

Jeffrey J. Kern
DEPUTY DIRECTOR OF HIGHWAYS, REGION ENGINEER

Jan 18, 2013
John D. Baranzelli, P.E.
acting ENGINEER OF DESIGN AND ENVIRONMENT

Jan 18, 2013
Omer Osman, P.E.
DIRECTOR OF HIGHWAYS, CHIEF ENGINEER

PRINTED BY THE AUTHORITY
OF THE STATE OF ILLINOIS