



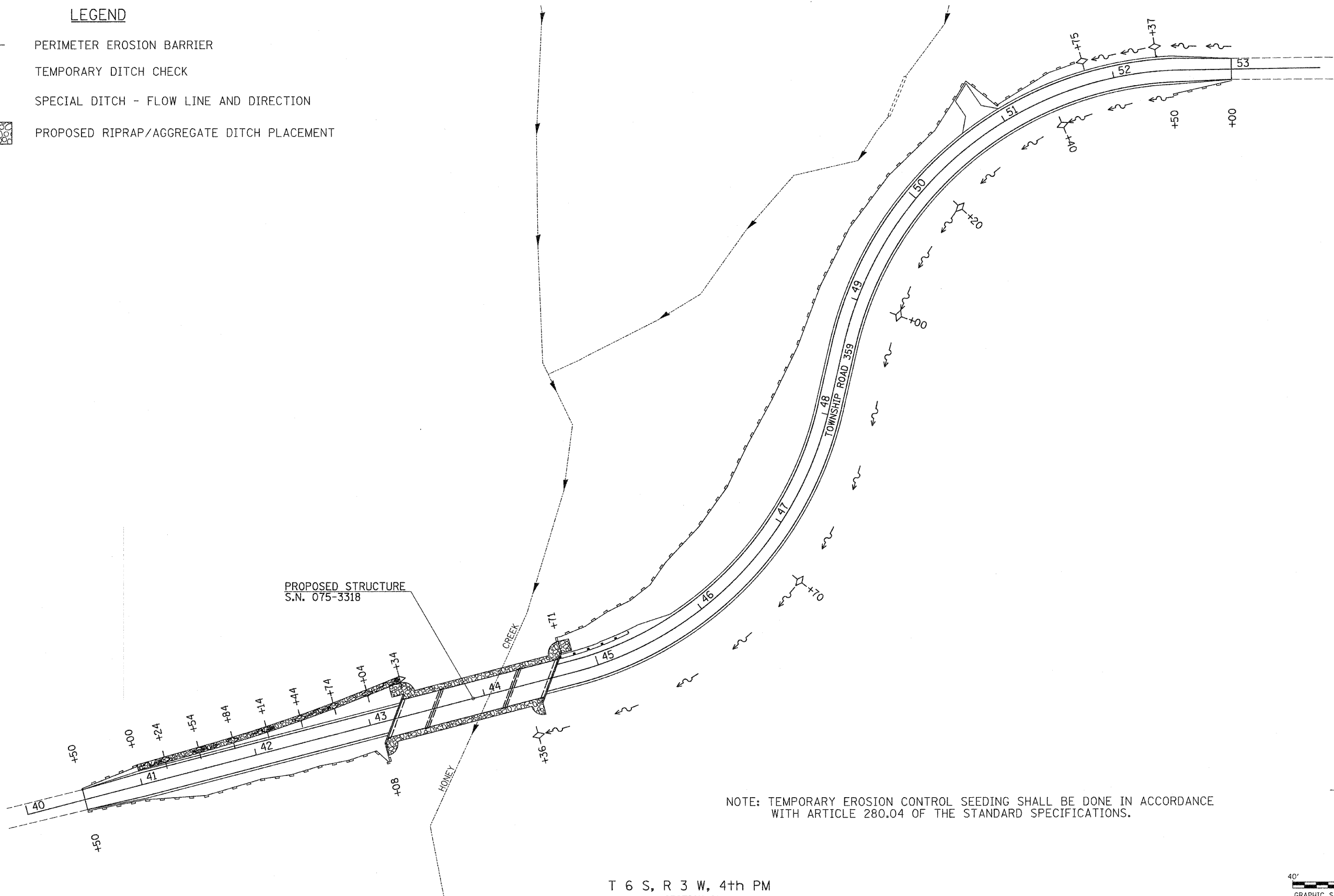


T 6 S, R 3 W, 4th PM
SECTION 21

LEGEND

-  PERIMETER EROSION BARRIER
-  TEMPORARY DITCH CHECK
-  SPECIAL DITCH - FLOW LINE AND DIRECTION
-  PROPOSED RIPRAP/AGGREGATE DITCH PLACEMENT



NOTE: TEMPORARY EROSION CONTROL SEEDING SHALL BE DONE IN ACCORDANCE WITH ARTICLE 280.04 OF THE STANDARD SPECIFICATIONS.

T 6 S, R 3 W, 4th PM
SECTION 21

FILE NAME = V:\Bridge\2800 - Pike\2800S01.dgn	USER NAME = athomas	DESIGNED - DRAWN -	REVISED - REVISED -
	PLOT SCALE = 48.0000' / IN.	CHECKED -	REVISED -
	PLOT DATE = 8/9/2010	DATE -	REVISED -

**PIKE COUNTY
TOWNSHIP ROAD 359
OVER HONEY CREEK**

STORM WATER POLLUTION PREVENTION PLAN

SCALE: 1" = 40' SHEET NO. 1 OF 1 SHEETS STA. 40+50.00 TO STA. 53+00.00

RTE.	SECTION	COUNTY	TOTAL SHEETS	SHEET NO.
TR 359	09-11113-00-BR	PIKE	28	5
FED. ROAD DIST. NO. 7 ILLINOIS			CONTRACT NO. 93540	
FED. AID PROJECT BR05-0149(04D)				