

INDEX OF SHEETS

1	COVER SHEET
2	GENERAL NOTES, MIXTURE REQUIREMENTS & COMMITMENTS
3	SUMMARY OF QUANTITIES
4	TYPICAL SECTIONS
5	SCHEDULE OF QUANTITIES
6	EXISTING SITE PLAN
7	PROPOSED SITE PLAN
8	PLAN AND PROFILE SHEET
9	MAINTENANCE OF TRAFFIC/ROAD CLOSURE PLAN
10-23	STRUCTURAL SHEETS
24	CHAINLINK FENCE DETAILS
25	EROSION CONTROL DETAILS
26-32	ROADWAY CROSS SECTIONS

HIGHWAY STANDARDS

000001-06	STANDARD SYMBOLS, ABBREVIATIONS AND PATTERNS
280001-05	TEMPORARY EROSION CONTROL SYSTEMS
515001-03	NAME PLATE FOR BRIDGES
630001-09	STEEL PLATE BEAM GUARDRAIL
701901-01	TRAFFIC CONTROL DEVICES
720001-01	SIGN PANEL MOUNTING DETAILS
720006-02	SIGN PANEL ERECTION DETAILS
728001-01	TELESCOPING STEEL SIGN SUPPORT
780001-02	TYPICAL PAVEMENT MARKINGS
BLR 21-8	TYPICAL APPLICATION OF TRAFFIC CONTROL DEVICES FOR CONSTRUCTION ON RURAL LOCAL HIGHWAYS
BLR 27-1	TRAFFIC BARRIER TERMINAL TYPE 5A
BLR 23-3	TRAFFIC BARRIER TERMINAL TYPE 1

ROADWAY CLASS:

URBAN - MINOR ARTERIAL
2030 ADT = 2180
2.0% TRUCKS
POSTED SPEED = 30 MPH

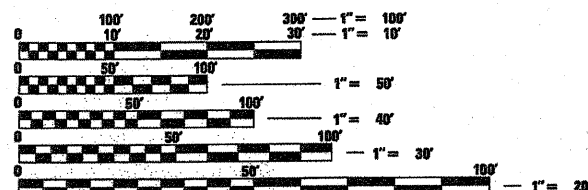
UTILITIES

ILLINOIS CONSOLIDATED COMMUNICATIONS
1000 SOUTH SPRESSER ST.
TAYLORVILLE, IL 62568
ATTENTION: DOUG HOUTCHINS 217-824-9909

AMEREN IP (ELECTRIC & GAS)
500 OLD BUS LINE ROAD
P.O. BOX 579
HILLSBORO, IL 62049
ATTENTION: DEBBY LEWEY 217-532-8278

CITY OF LITCHFIELD
WATER, SEWER AND STREET DEPT.
120 EAST RYDER
LITCHFIELD, IL 62056
ATTENTION: ART LEVOY 217-324-4716

DAM PROPERTY OWNER: CITY OF LITCHFIELD



FULL SIZE PLANS HAVE BEEN PREPARED USING STANDARD ENGINEERING SCALES. REDUCED SIZED PLANS WILL NOT CONFORM TO STANDARD SCALES. IN MAKING MEASUREMENTS ON REDUCED PLANS, THE ABOVE SCALES MAY BE USED.

J.U.L.I.E.
JOINT UTILITY LOCATION INFORMATION FOR EXCAVATION
1-800-892-0123
OR 811

CONTRACT NO. **93537**



CRAWFORD, MURPHY & TILLY, INC.
CONSULTING ENGINEERS

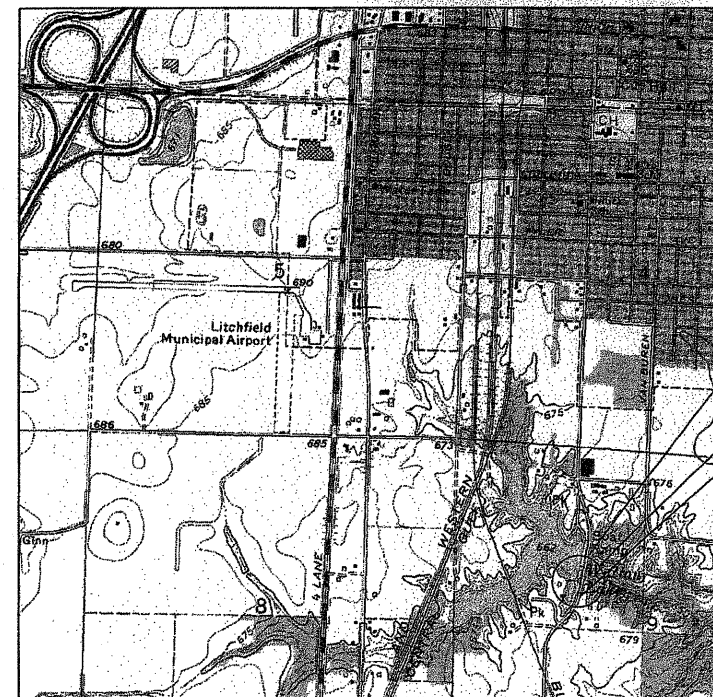
STATE OF ILLINOIS MONTGOMERY COUNTY

PROPOSED PLANS EMERGENCY RELIEF PROGRAM

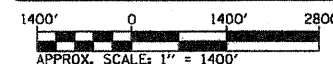
F.A.U. ROUTE 8243
SECTION 09-00134-00-DR
PROJECT ER-5039(011)

MONTGOMERY COUNTY
JOB NUMBER: C-96-211-10

NIEMANVILLE TRAIL - STRUCTURE REPAIRS
AND WALTON LAKE DAM SPILLWAY REPLACEMENT



LOCATION MAP



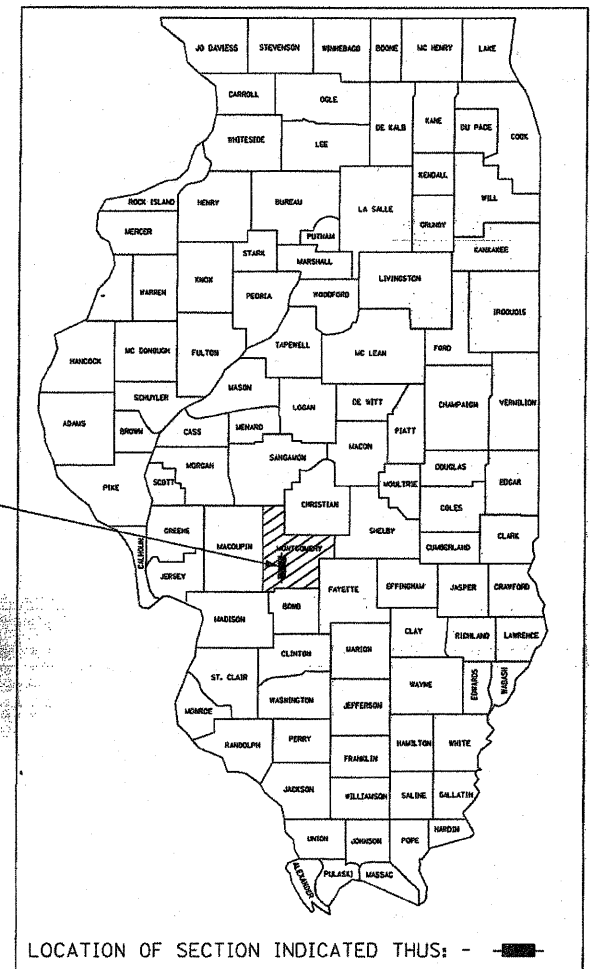
LENGTH OF IMPROVEMENT = 483.33 FT. = 0.092 MILE

END STATION 5+51.33
S.N. 068-3232
CARRYING F.A.U. 8243
OVER WALTON LAKE DAM
STA. 1+98.33
BEGIN STA. 0+68.00



SIGNATURE: *[Signature]*
DATE SIGNED: **3-2-2010**
LICENSE EXPIRATION DATE: **11-30-2011**

F.A.U. RTE.	SECTION	COUNTY	TOTAL SHEETS	SHEET NO.
8243	09-00134-00-DR	MONTGOMERY	32	1
ILLINOIS CONTRACT NO. 93537				



LOCATION OF SECTION INDICATED THUS: - [shaded area]

APPROVED **3-3-2010**
[Signature]
COUNTY ENGINEER, MONTGOMERY COUNTY, ILLINOIS

PASSED **March 30 2010**
[Signature]
DISTRICT SIX ENGINEER OF
LOCAL ROADS & STREETS

PASSED **March 30 2010**
[Signature]
DISTRICT CONSTRUCTION ENGINEER

Releasing For
Bid Based on
Limited Review **March 30 2010**

[Signature]
DEPUTY DIRECTOR OF HIGHWAYS,
REGION FOUR ENGINEER

STATE OF ILLINOIS
DEPARTMENT OF TRANSPORTATION

SECTION 09-00134-00-DR COUNTY: MONTGOMERY NIEMANVILLE TRAIL - STRUCTURE REPAIRS