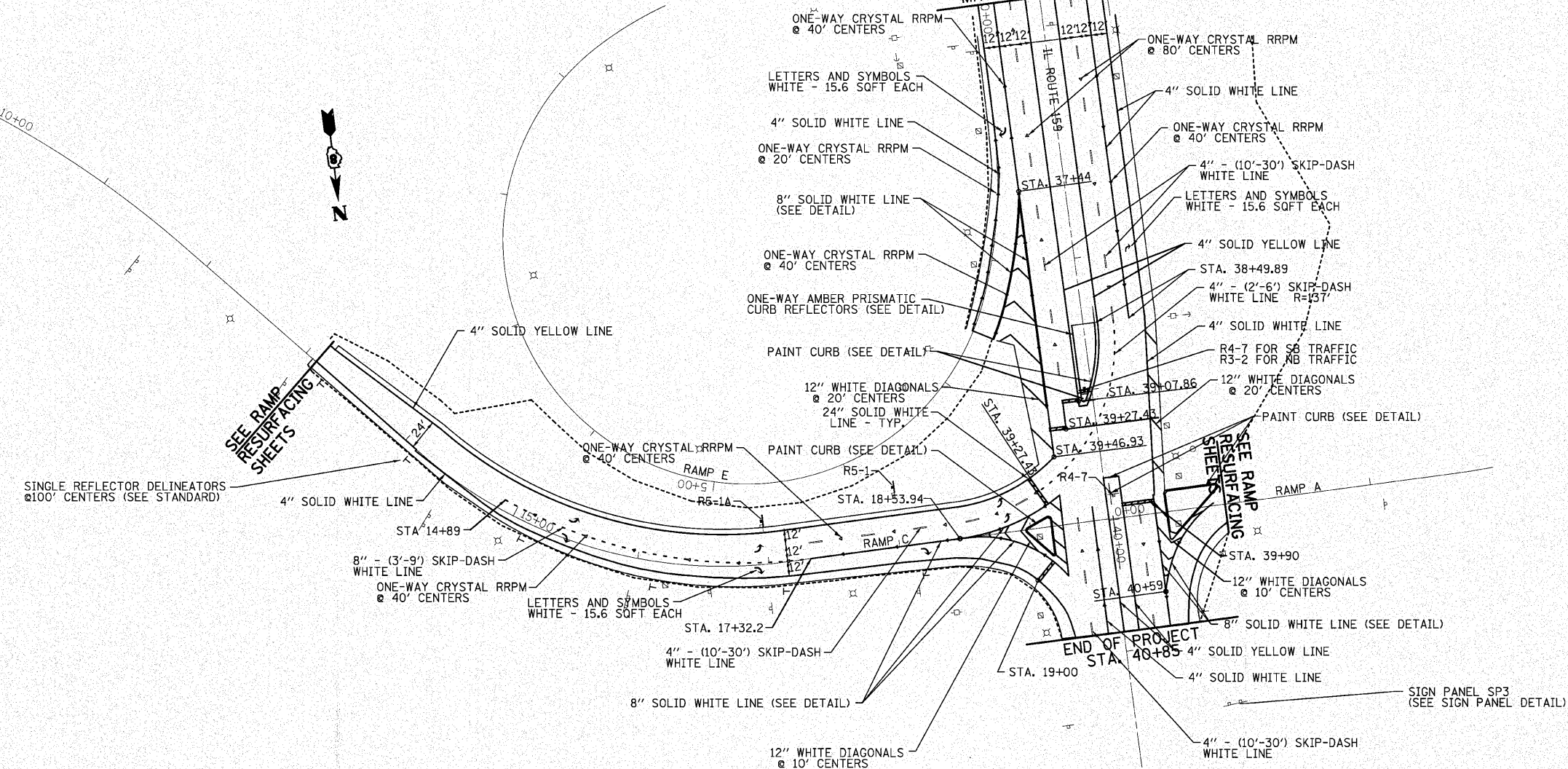


MATCHLINE 9+00

110+00



MATCHLINE 36+00



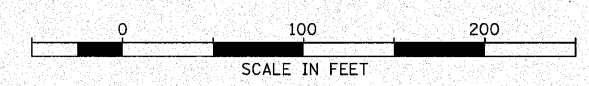
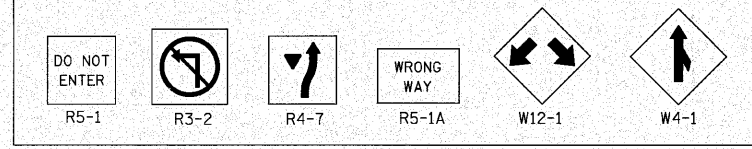
SINGLE REFLECTOR DELINEATORS @ 100' CENTERS (SEE STANDARD)

SEE RAMP RESURFACING SHEETS

SEE RAMP RESURFACING SHEETS

END OF PROJECT STA. 40+85

SIGN LEGEND



FILE NAME =	USER NAME = burnsideem	DESIGNED -	REVISED -	STATE OF ILLINOIS DEPARTMENT OF TRANSPORTATION	PAVEMENT MARKING SHEETS			F.A.I. RTE.	SECTION	COUNTY	TOTAL SHEETS	SHEET NO.
es:\pwork\pwork\burnsideem\d0166363\	76d59-shk-prkvdgn	DRAWN -	REVISED -					64	82-5K-2	ST CLAIR	162	49
PLLOT SCALE = 50,0000' / IN.	CHECKED -	REVISED -	REVISED -					CONTRACT NO. 76D59				
PLLOT DATE = 8/10/2010	DATE	REVISED -	REVISED -					FED. ROAD DIST. NO.	ILLINOIS FED. AID PROJECT			
				SCALE:	SHEET NO. OF SHEETS	STA. TO STA.						