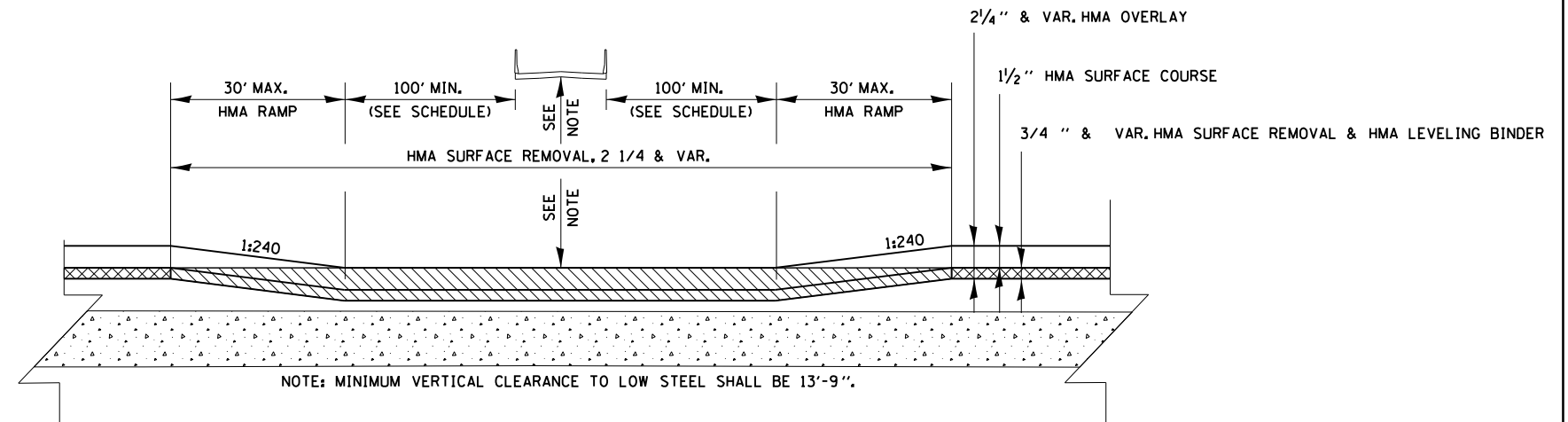
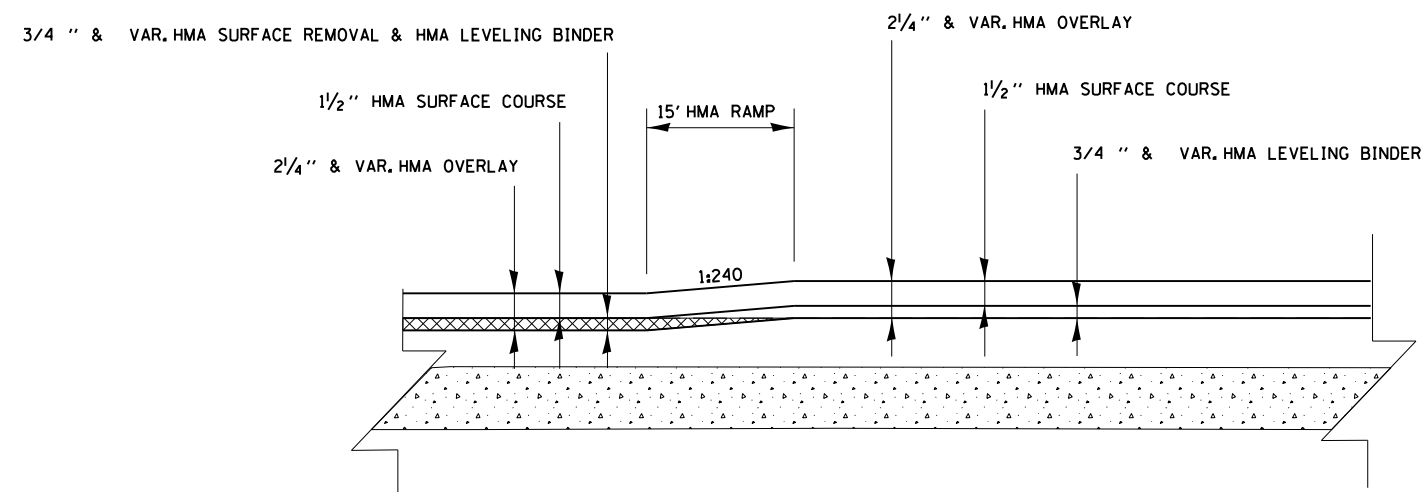


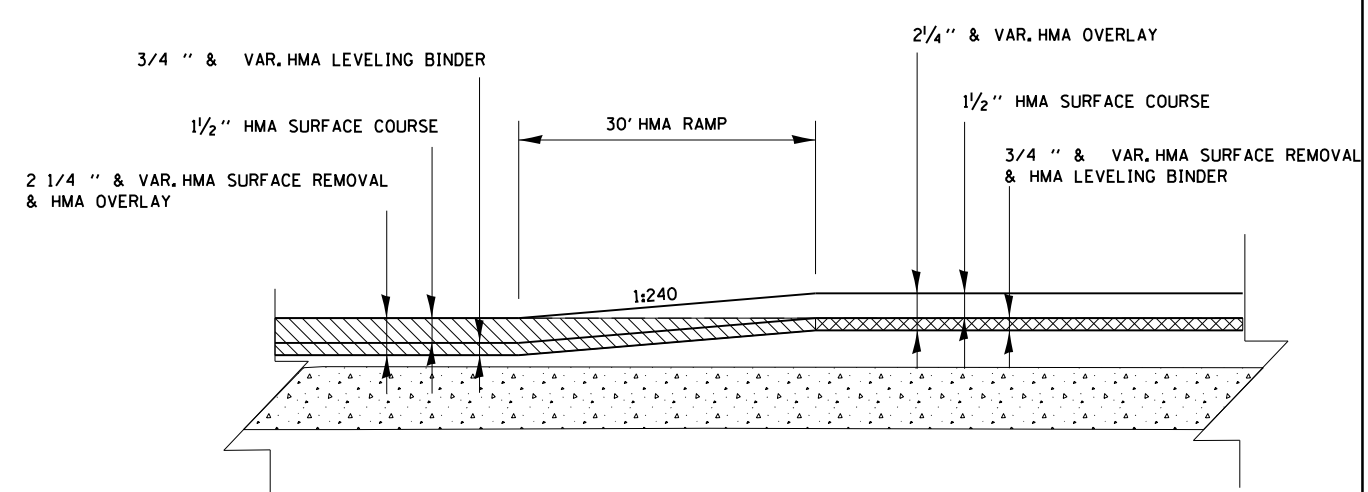
BUTT JOINT DETAIL
 STA. 1094+97.45 TO STA. 1095+27.45 (IL 9)
 STA. 0+20.00 TO STA. 0+50.00 (IL 9)



HMA RAMP LOCATIONS AT RAILROAD OVERPASS
 STA. 1182+75.0 (INTERSECTION OF IL 9 & RAILROAD OVERPASS)
 NOTE: MINIMUM VERTICAL CLEARANCE TO LOW STEEL SHALL BE 13'-9"



HMA RAMP LOCATIONS
 STA. 1214+80.00 TO STA. 1214+95.00 (IL 9)
 STA. 1224+05.00 TO STA. 1224+20.00 (IL 9)



HMA RAMP LOCATIONS
 STA. 1175+35.00 TO STA. 1175+65.00 (IL 9)
 STA. 1186+35.00 TO STA. 1186+65.00 (IL 9)
 STA. 1232+65.00 TO STA. 1232+95.00 (IL 9)
 STA. 1238+45.00 TO STA. 1238+75.00 (IL 9)

FILE NAME =	USER NAME = laughlinr1	DESIGNED -	REVISED -
ct:\pwork\pwork\laughlinr1\0244977\0672805-shd-Misc_Details.dgn		DRAWN -	REVISED -
	PLOT SCALE = 100.0000' / 1"	CHECKED -	REVISED -
	PLOT DATE = Nov-03-2010 11:37:23AM	DATE -	REVISED -

**STATE OF ILLINOIS
 DEPARTMENT OF TRANSPORTATION**

HMA RAMP DETAILS

SCALE: none SHEET NO. 1 OF 4 SHEETS STA. TO STA.

F.A.P. RTE.	SECTION	COUNTY	TOTAL SHEETS	SHEET NO.
685	(117,118)RS-4,119RS-1; 118B-1	HANCOCK	101	69
CONTRACT NO. 72B05				
FED. ROAD DIST. NO.		ILLINOIS FED. AID PROJECT		