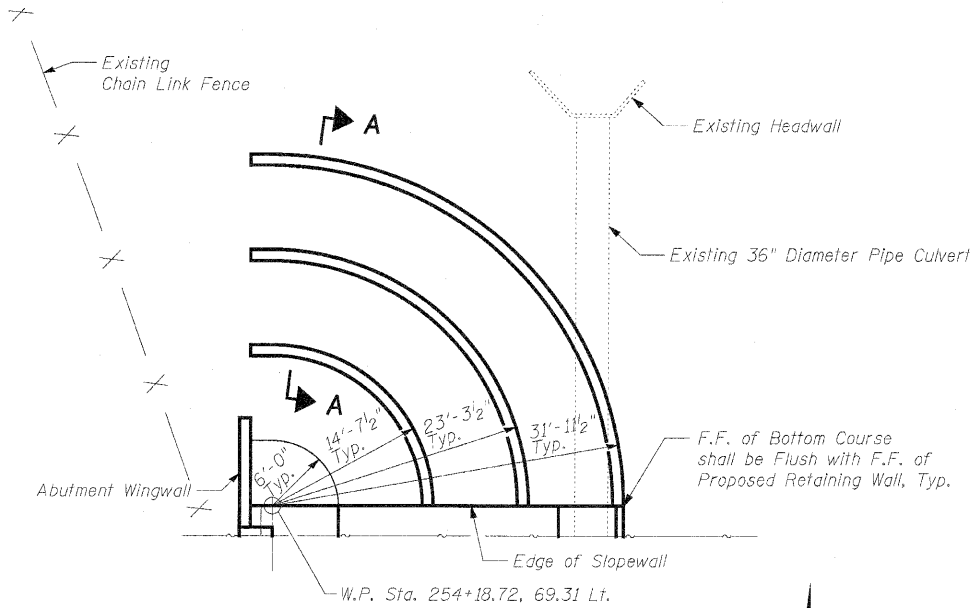
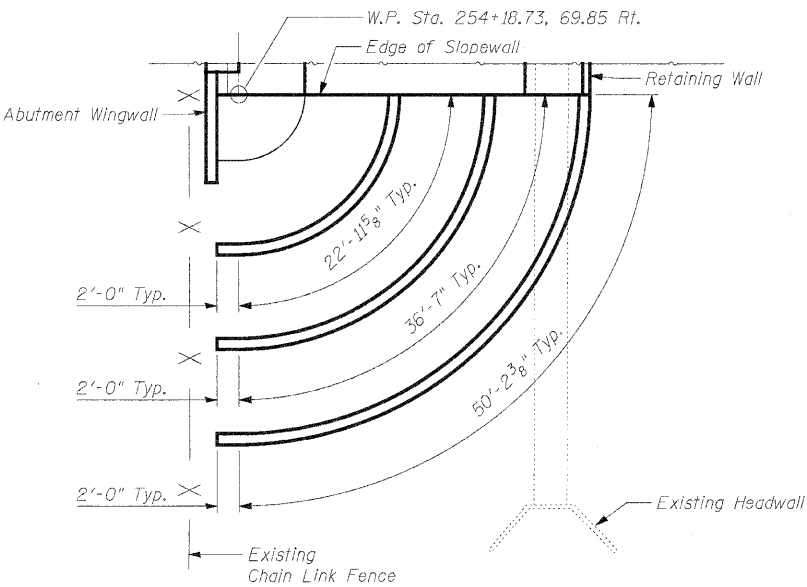


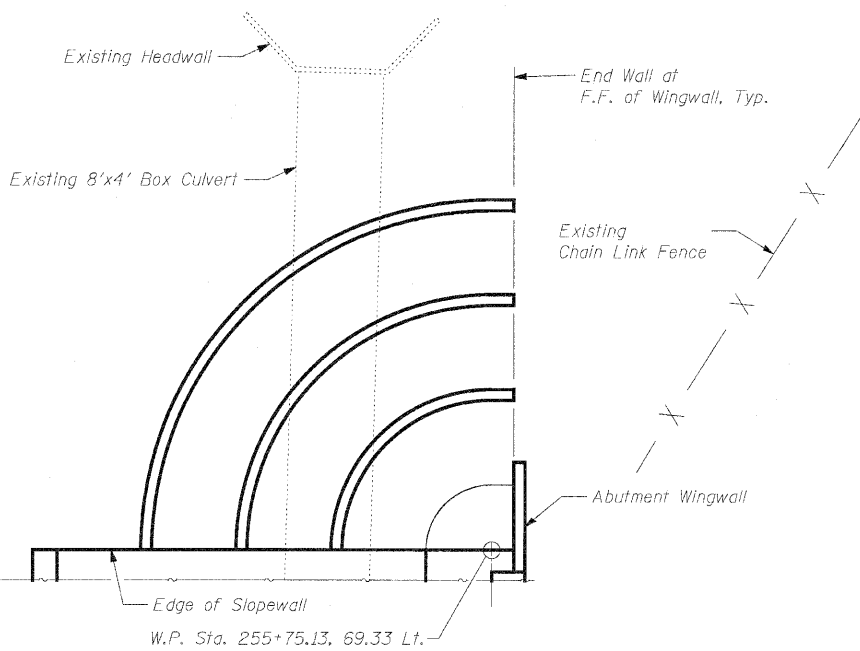
STATE OF ILLINOIS
DEPARTMENT OF TRANSPORTATION



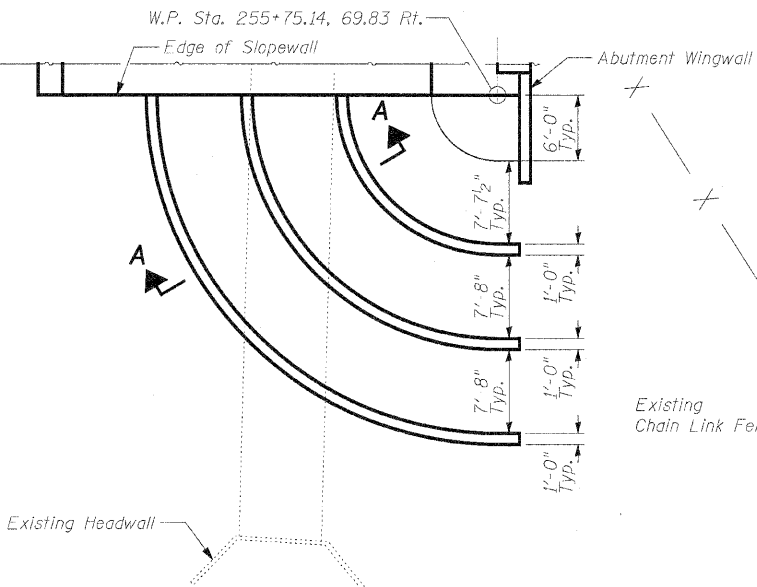
NORTHWEST LANDSCAPE WALL LAYOUT
(Showing Location of Bottom Course of Block)



SOUTHWEST LANDSCAPE WALL LAYOUT
(Showing Location of Bottom Course of Block)

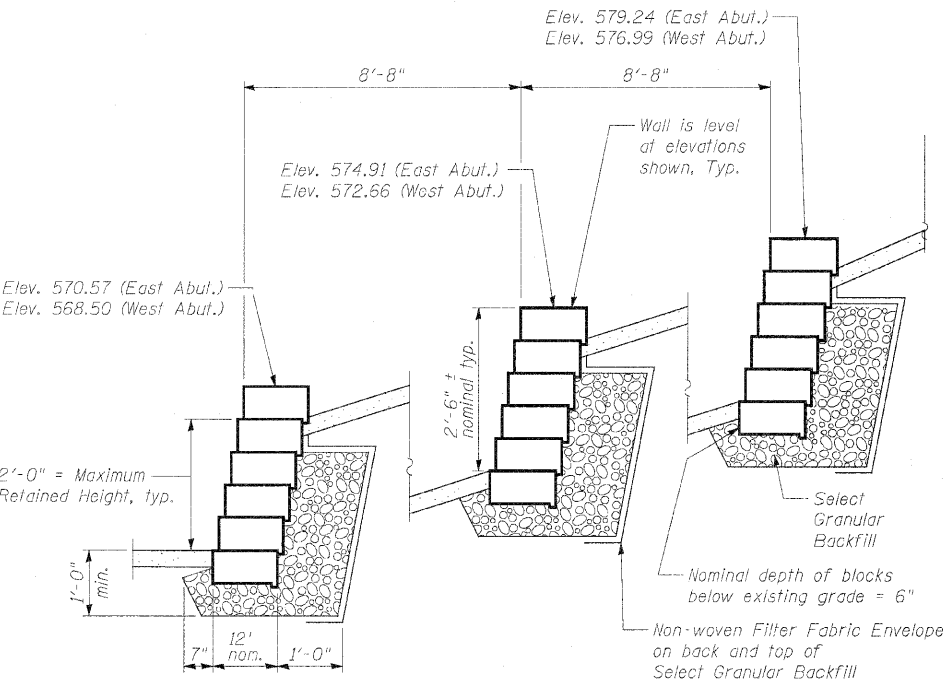


NORTHEAST LANDSCAPE WALL LAYOUT
(Showing Location of Bottom Course of Block)



SOUTHEAST LANDSCAPE WALL LAYOUT
(Showing Location of Bottom Course of Block)

Notes:
Contractor to remove existing blocks and store off site.
Contractor to reinstall blocks after completion of bridge widening.
Excavate 1'-0" below ground at each wall and place 6" of CA-7 gradation crushed stone and one 6 inch thick block in excavation. Excavation to extend 1'-0" behind wall.
Backfill behind wall with CA-7 gradation crushed stone.
Cost of CA-7 crushed stone and non-woven filter fabric envelope are included in the cost of Remove and Reinstall Landscape Block Wall.



SECTION A-A

For Information Only

BILL OF MATERIAL

Item	Unit	Total
Remove and Reinstall Landscape Block Wall	Sq. Ft.	1390

LANDSCAPE WALLS
STRUCTURE NO. 081-0022 (E.B.)
STRUCTURE NO. 081-0023 (W.B.)

DESIGNED	LAN
CHECKED	MMB
DRAWN	LAN
CHECKED	MMB

INFRASTRUCTURE ENGINEERING INCORPORATED
33 West Monroe | Suite 1540 | Chicago, IL 60603
P 312.425.9560 | F 312.425.9564 | www.infrastructure-eng.com

SHEET NO. 46	F.A.I. RTE. 280	SECTION 81-1(HB-2)R	COUNTY ROCK ISLAND	TOTAL SHEETS 503	SHEET NO. 328
54 SHEETS	CONTRACT NO. 64815				
FED. ROAD DIST. NO. ILLINOIS FED. AID PROJECT					