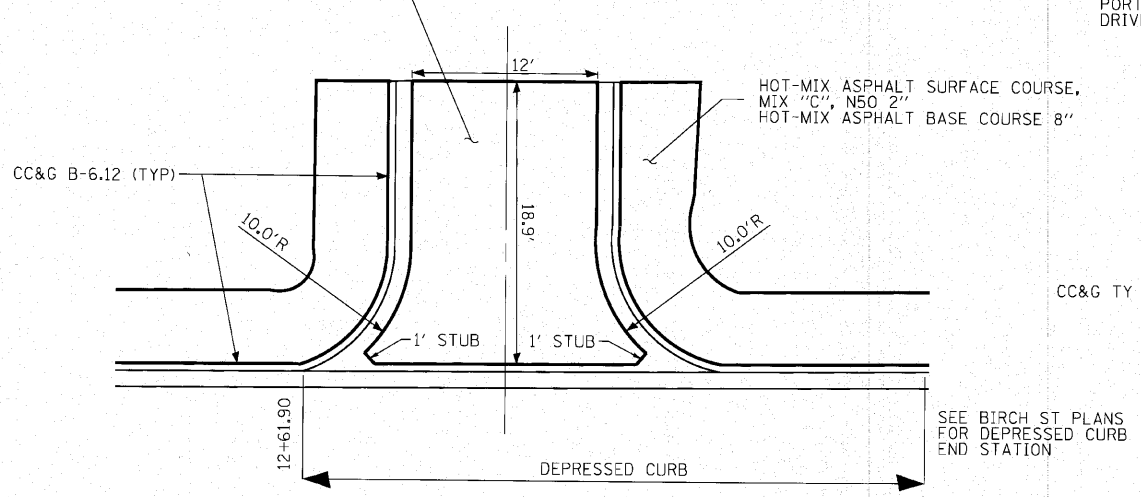
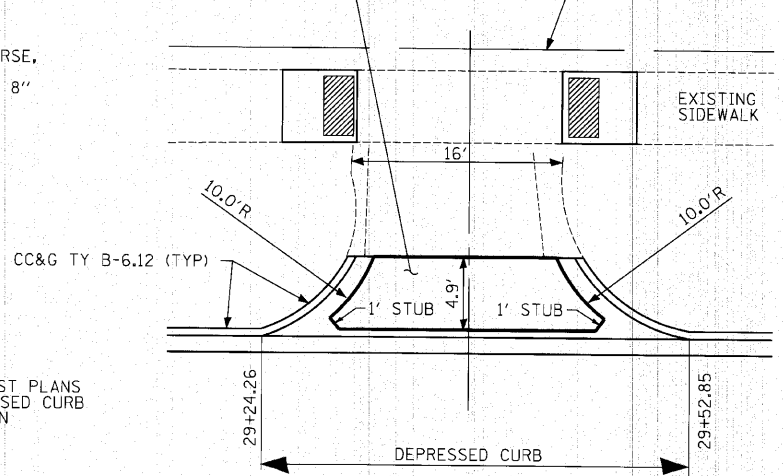


HOT-MIX ASPHALT SURFACE COURSE,
MIX "C", N50 2"
HOT-MIX ASPHALT BASE COURSE 8"



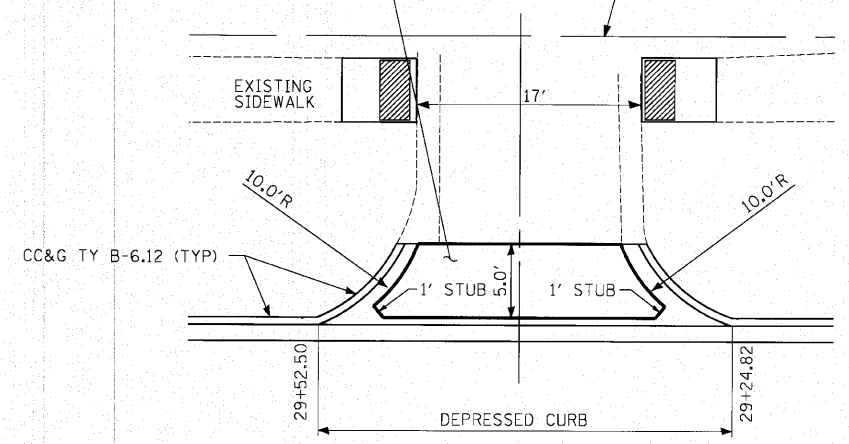
ALLEY - BIRCH ST
AT STA. 12+75.5, LT

PORTLAND CEMENT CONCRETE
DRIVEWAY PAVEMENT, 8"

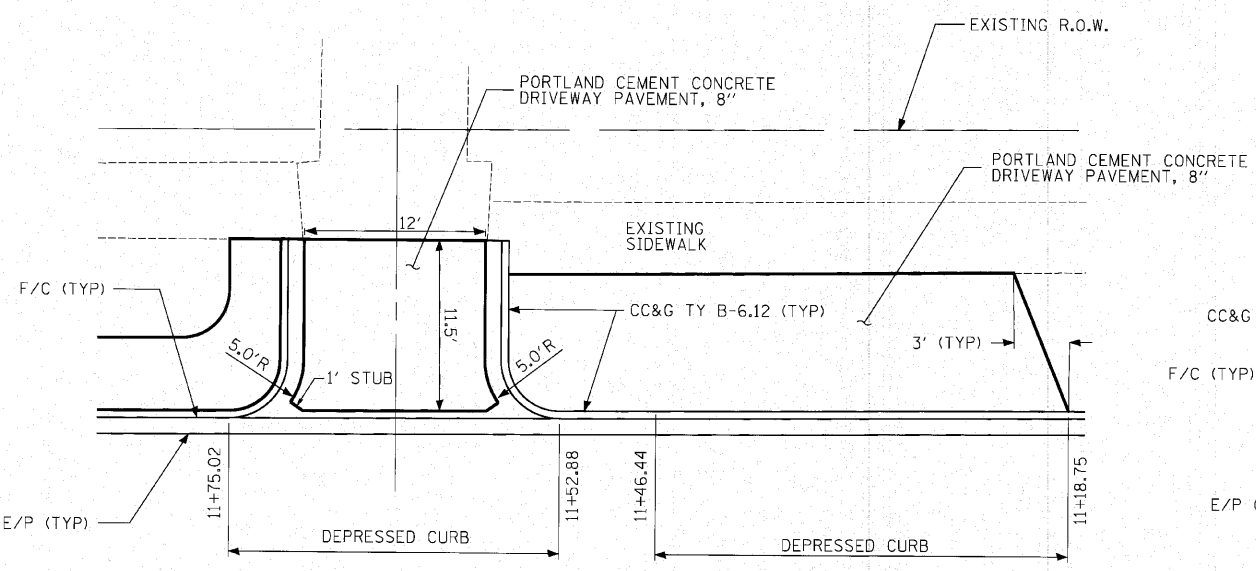


ALLEY - CHERRY ST
AT STA. 29+38.1, LT

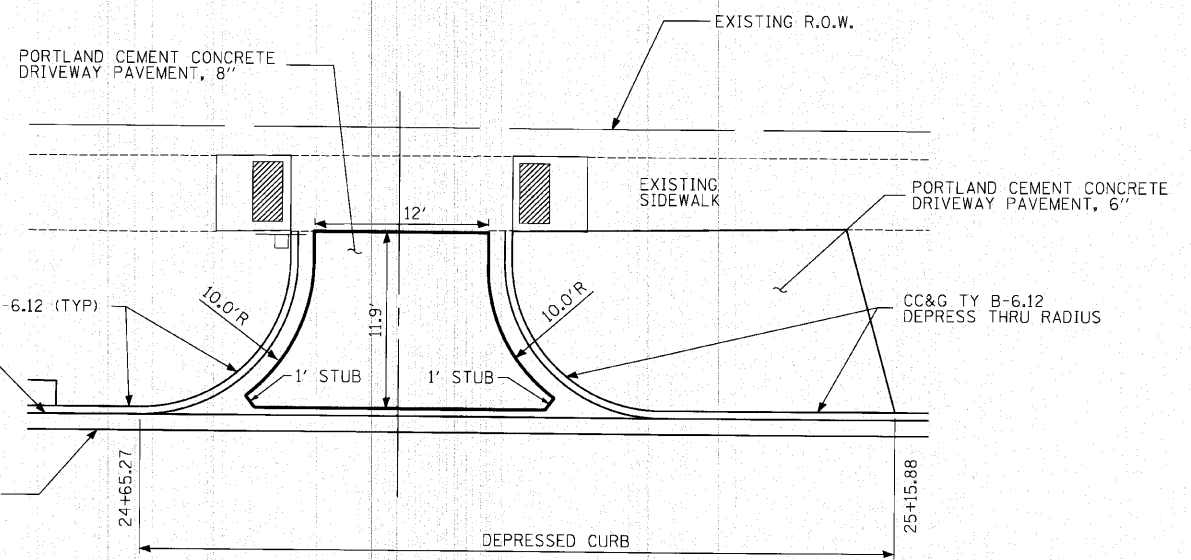
PORTLAND CEMENT CONCRETE
DRIVEWAY PAVEMENT, 8"



ALLEY - CHERRY ST
AT STA. 29+39.1, RT



ALLEY - BIRCH ST
AT STA. 11+64.0, RT



ALLEY - CHERRY ST
AT STA. 24+82.7, LT

FILE NAME =	USER NAME = #USER#	DESIGNED -	REVISED -	STATE OF ILLINOIS DEPARTMENT OF TRANSPORTATION	BIRCH ST. & CHERRY AVE. CONSTRUCTION DETAILS	F.A. RTE.	SECTION	COUNTY	TOTAL SHEETS	SHEET NO.
pr\10140490 - birch & cherry reconstruction\plans\sheets\F0142492psdt0101.dgn		DRAWN - CLF	REVISED -			10-00076-00-FP	COOK	44	22	
PLOT SCALE = 20.0000' / IN.		CHECKED -	REVISED -			CONTRACT NO. 63258				
PLOT DATE = 12/25/2010		DATE -	REVISED -			SCALE: 1"=20'		SHEET NO. 1 OF 2 SHEETS STA. 21+03.50 TO STA. 30+50		
						ILLINOIS FED. AID PROJECT				