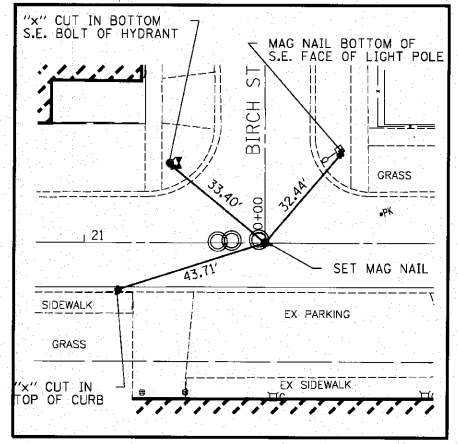
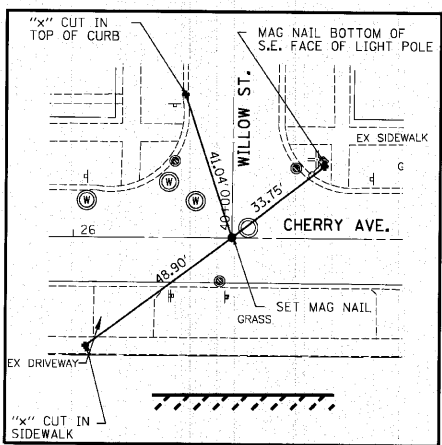


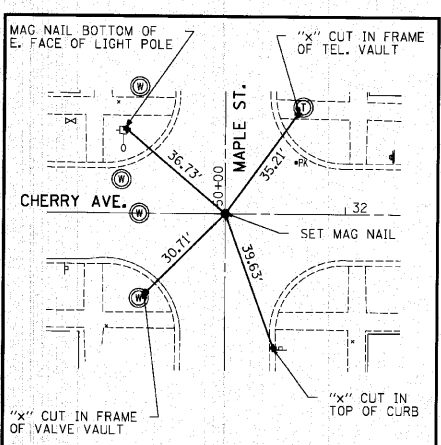
☐ - ☐ STA 14+40.90 BIRCH STREET AND STA 0+75.59 CHESTNUT AVENUE



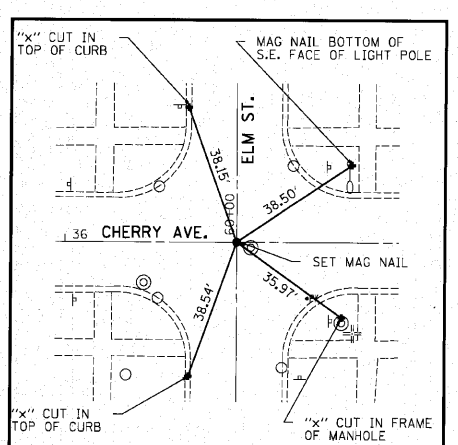
☐ - ☐ STA 10+00.00 BIRCH STREET AND STA 21+50.00 CHERRY AVENUE



☐ - ☐ STA 40+00.00 WILLOW STREET AND STA 26+43.84 CHERRY AVENUE



☐ - ☐ STA 50+00.00 MAPLE STREET AND STA 31+66.43 CHERRY AVENUE



☐ - ☐ STA 60+00.00 ELM STREET AND STA 36+47.37 CHERRY AVENUE

**BENCHMARKS**  
 BM 109 - RR SPIKE IN W. FACE PP NE CORNER OF BIRCH ST. AND CHERRY AVE. ELEV.=635.30  
 BM 124 - RR SPIKE IN W. FACE PP NE CORNER OF CHESTNUT AVE. AND BIRCH ST. ELEV.=636.38

FILE NAME =	USER NAME = *USER*	DESIGNED -	REVISED -	<b>STATE OF ILLINOIS DEPARTMENT OF TRANSPORTATION</b>	<b>BIRCH ST. &amp; CHERRY AVE. ALIGNMENT, TIES AND BENCHMARKS</b>	F.A. RTE.	SECTION	COUNTY	TOTAL SHEETS	SHEET NO.
	PLOT SCALE = 50.000' / IN.	DRAWN -	REVISED -				10-00076-00-PP	COOK	44	9
	PLOT DATE = 10/25/2018	CHECKED -	REVISED -			SCALE: 1"=200'	SHEET NO. 1 OF 1 SHEETS			CONTRACT NO. 63258
		DATE -	REVISED -							ILLINOIS FED. AID PROJECT