


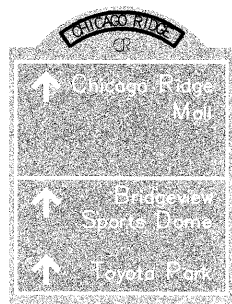
1

STA 274+00, 7.5' RT OF BOC
CHICAGO RIDGE




2

STA 277+15, 4' LT OF BOC
PALOS HILLS




3

STA 294+46, 10' RT OF BOC
CHICAGO RIDGE




4

STA 302+38, 11.5' LT OF BOC



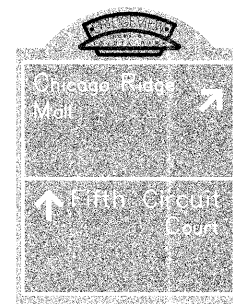
6

STA 326+00, 10' LT OF BOC



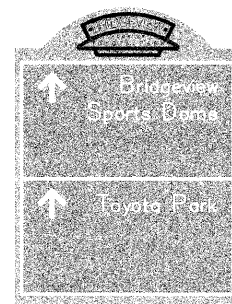
7

STA 326+00, 10' RT OF BOC
CHICAGO RIDGE




8

STA 344+50, 10' LT OF BOC




9

STA 361+20, 8' RT OF BOC



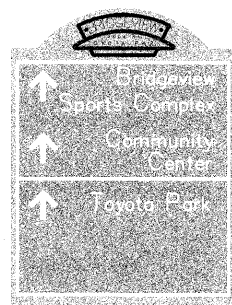
10

STA 362+57, 10' LT OF BOC



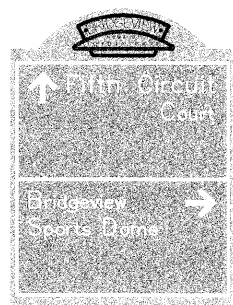
11

STA 386+50, 8' RT OF BOC




12

STA 398+10, 5.5' RT OF BOC



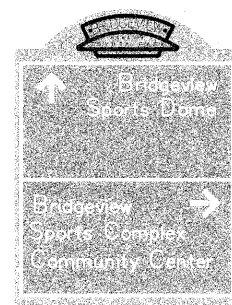
13

STA 396+92, 5.5' LT OF BOC




14

STA 418+00, 5.5' RT OF BOC




15

STA 426+50, 5' LT OF BOC



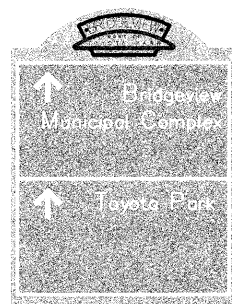
17

STA 439+00, 10' RT OF BOC




18

STA 451+80, 5' LT OF BOC



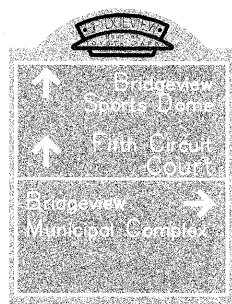
19

STA 458+55, 9.5' RT OF BOC




20

STA 468+50, 9' RT OF BOC



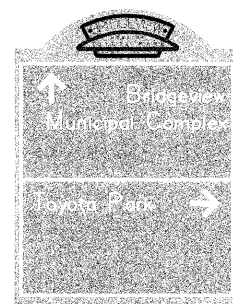
21

STA 477+63, 10' LT OF BOC




22

STA 494+63, 10' RT OF BOC




23

STA 508+50, 8' LT OF BOC




24

STA 507+55, 10' RT OF BOC




25

ALONG EAST FRONTAGE ROAD
5' RT OF BOC



26

STA 522+18, 12' LT OF BOC



27

STA 536+35, 12' LT OF BOC

① Typical Village Directional Sign
Scale: 1/2"=1'-0"

NOTES: SEE SHEET 19 FOR SIGNAGE NOTES

FILE NAME = 07441_02-DTIS-01_HIP PLOTTER - P03	USER NAME =	DESIGNED - MRS	REVISED -	STATE OF ILLINOIS DEPARTMENT OF TRANSPORTATION	HARLEM AVENUE BEAUTIFICATION FROM SOUTHWEST HIGHWAY TO 65TH STREET SIGNING DETAILS	F.A.U. RTE.	SECTION	COUNTY	TOTAL SHEETS	SHEET NO.
	PLOT SCALE = NA	CHECKED - PKB	REVISED -			348	07-0055-01-SG	COOK	55	18
	PLOT DATE = 10-21-10	DRAWN - RG	REVISED -			CONTRACT NO. 63510				
		CHECKED - AG	REVISED -			FED. ROAD DIST. NO. 1 ILLINOIS FED. AID PROJECT HPP-3462(001)				
					SCALE: NA	SHEET NO. 18 OF 55 SHEETS		STA. 105TH ST TO STA. 289+50		