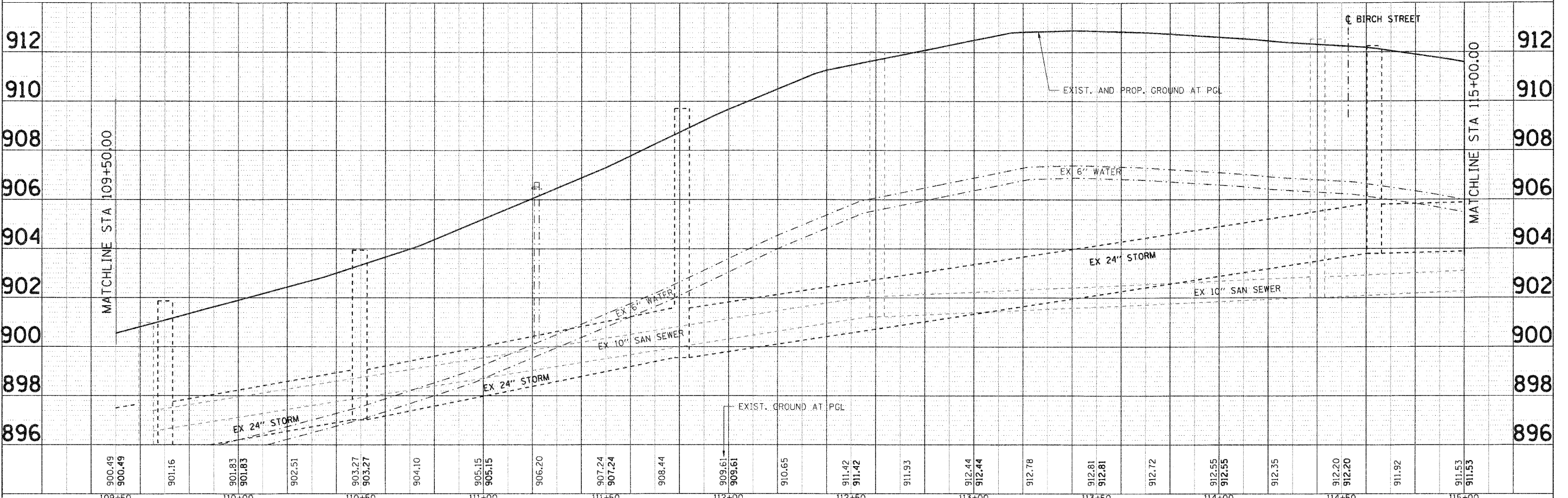

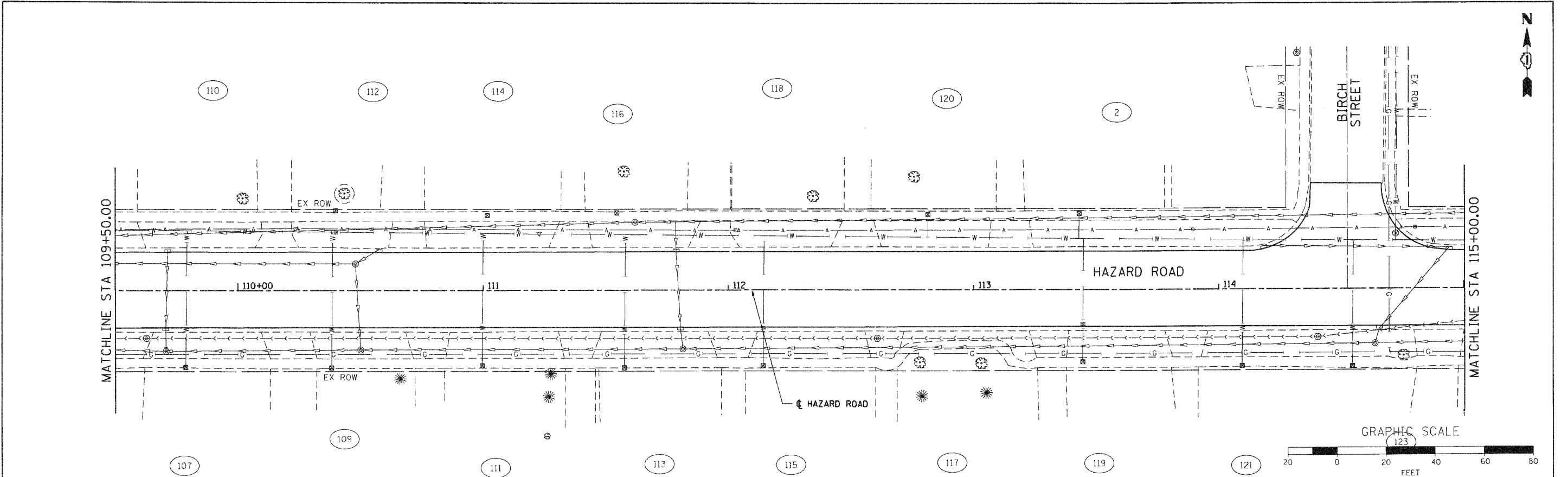


PLAN	SURVEYED	BY	DATE
	PLOTTED		
	NOTED		
	REVISIONS		
	NO. OF MAY CHECKED		
	NO. OF FIELD FILE NAME		

PROFILE	SURVEYED	BY	DATE
	PLOTTED		
	NOTED		
	REVISIONS		
	NO. OF MAY CHECKED		
	NO. OF FIELD FILE NAME		

COMPANY NAME: SEC GROUP, INC.
 PROJECT CONTACT: A. JAIN
 PROJECT ADDRESS: 11712010 552017 PM
 DATE PLOTTED: 08/25/10 08:20:00
 FILE NAME: def_sht
 PLOT DRIVER: standard-trans.tbl



109+50	900.49 900.49	901.16	901.83 901.83	902.51	903.27 903.27	904.10	905.15 905.15	906.20	907.24 907.24	908.44	909.61 909.61	910.65	911.42 911.42	911.93	912.44 912.44	912.78	912.81 912.81	912.72	912.55 912.55	912.35	912.20 912.20	911.92	911.53 911.53	115+00
--------	------------------	--------	------------------	--------	------------------	--------	------------------	--------	------------------	--------	------------------	--------	------------------	--------	------------------	--------	------------------	--------	------------------	--------	------------------	--------	------------------	--------

SEC Group, Inc.
 401 N. First Street
 Moline, IL 61704-2126
 1-815-398-1771 • 1-815-398-1781
 www.secgroupinc.com
 400 W. Randolph • Chicago, IL

USER NAME = Char-ke	DESIGNED - A. JAIN	REVISED -
	DRAWN - S. PERNAL	REVISED -
PLOT SCALE = 1" = 20'	CHECKED - T. HAMILTON	REVISED -
PLOT DATE = 11/17/2010	DATE - 10/25/10	REVISED -

VILLAGE OF CARPENTERSVILLE

**DRAINAGE AND UTILITY PLAN AND PROFILE
HAZARD ROAD**

SCALE: 1" = 20' SHEET NO. 2 OF 21 SHEETS STA. 109+50 TO STA. 115+00

F.A. RTE.	SECTION	COUNTY	TOTAL SHEETS	SHEET NO.
	06-00074-00-FP	KANE	211	50
FAU 2414, FAU 1280, FAP 343			CONTRACT NO. 63504	
FED. ROAD DIST. NO. ILLINOIS FED. AID PROJECT				