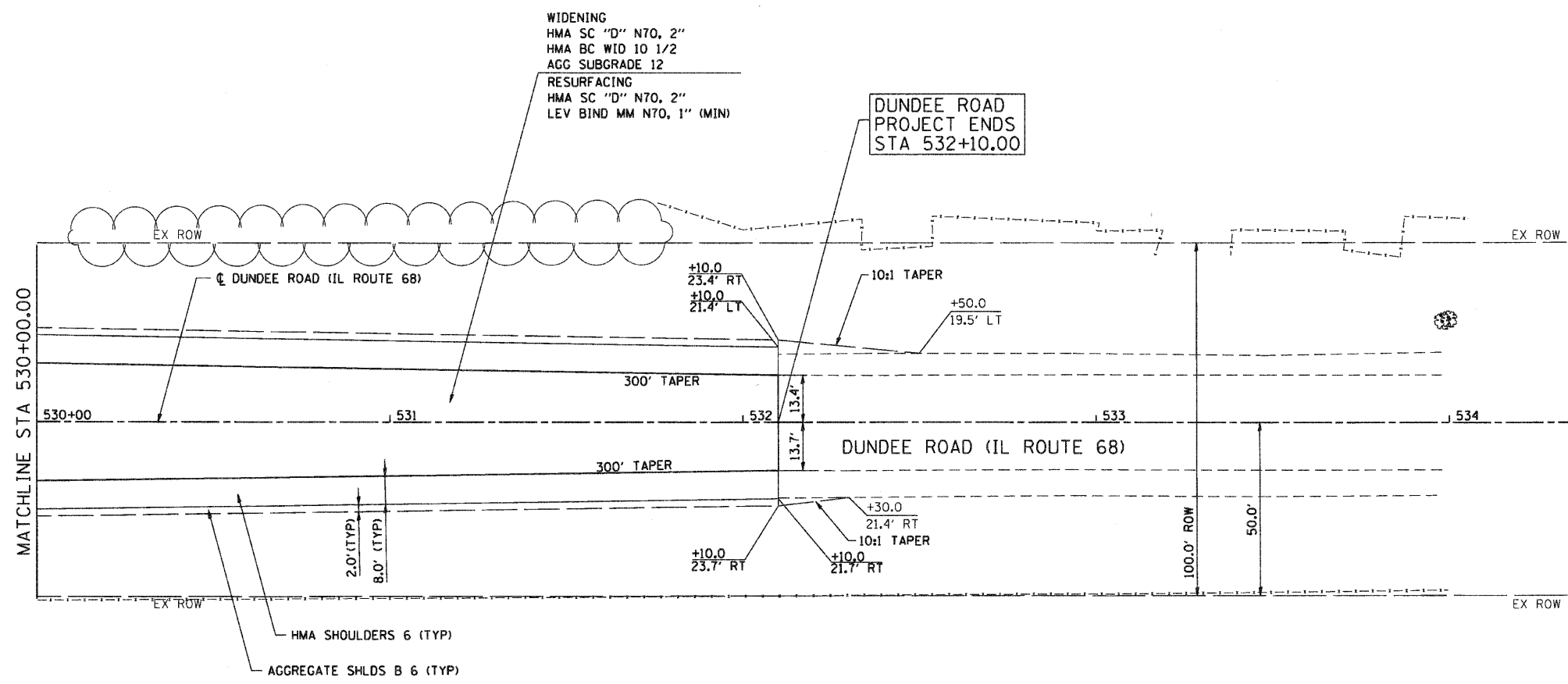


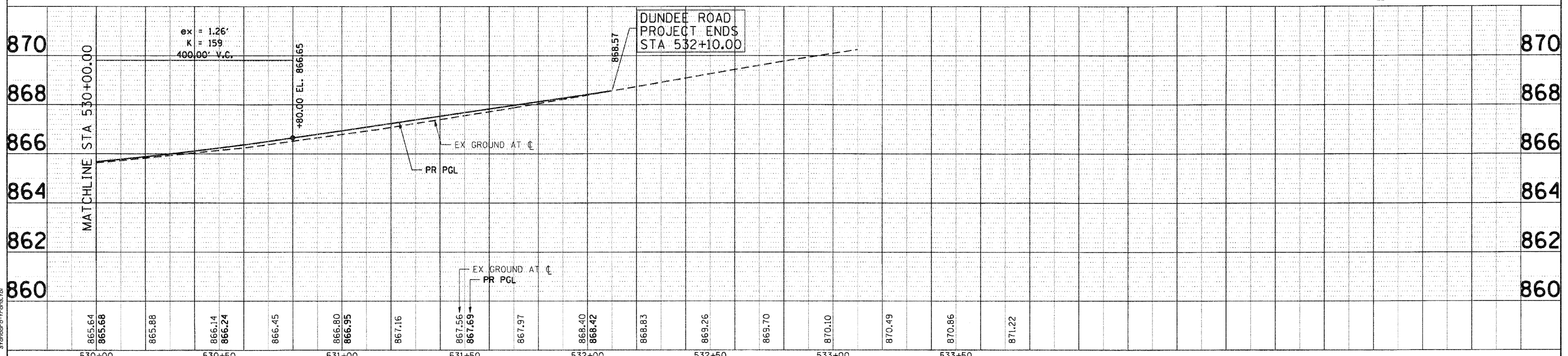

PLAN	SURVEYED	DATE
	PLOTTED	BY
	GRADES CHECKED	
	STRUCTURE NOTATION CHECKED	
	NO. OF WAY CHECKED	
	CADD FILE NAME	
	NO.	

PROFILE	SURVEYED	DATE
	PLOTTED	BY
	GRADES CHECKED	
	STRUCTURE NOTATION CHECKED	
	NO. OF WAY CHECKED	
	CADD FILE NAME	
	NO.	

SEC GROUP, INC.
 COMPANY NAME: SEC GROUP, INC.
 PROJECT CONTACT: A. JAIN
 CLIENT: VILLAGE OF CARPENTERSVILLE
 DATE PLOTTED: 11/1/2010 5:55:06 PM
 DATE PLOTTED: 11/1/2010 5:55:06 PM
 PLOT DRIVER: pldrvr
 PLOT TABLE: standard-frans.tbl



- NOTES:**
- ① FOR EXISTING AND PROPOSED UTILITIES, SEE UTILITY SHEETS.
 - ② PROPOSED PRIVATE DRIVEWAY APRONS LOCATED ON GOLFVIEW LANE AND MONROE AVENUE SHALL BE CONSTRUCTED OF PCC.



865.64	865.68	865.88	866.14	866.24	866.45	866.80	866.95	867.16	867.56	867.69	867.97	868.40	868.42	868.83	869.26	869.70	870.10	870.49	870.86	871.22	870
530+00	530+50	531+00	531+50	532+00	532+50	533+00	533+50														

SEC Group, Inc.
 2100 N. Rock Street
 Naperville, IL 60563-2008
 630.335.1770 • FAX 630.335.1781
 www.secgroupinc.com

USER NAME = charkke	DESIGNED - C. HARTKE	REVISED -
PLOT SCALE = 1" = 20'	DRAWN - R. BEST	REVISED -
PLOT DATE = 11/1/2010	CHECKED - T. HAMILTON	REVISED -
	DATE - 10/25/10	REVISED -

VILLAGE OF CARPENTERSVILLE

**PLAN AND PROFILE
 DUNDEE ROAD (IL ROUTE 68)**

SCALE: 1" = 20' SHEET NO. 20 OF 20 SHEETS STA. 530+00 TO STA. END

F.A. RTE.	SECTION	COUNTY	TOTAL SHEETS	SHEET NO.
*	06-00074-00-FP	KANE	211	39
* FAU 2414, FAU 1280, FAP 343			CONTRACT NO. 63504	
FED. ROAD DIST. NO. ILLINOIS FED. AID PROJECT				