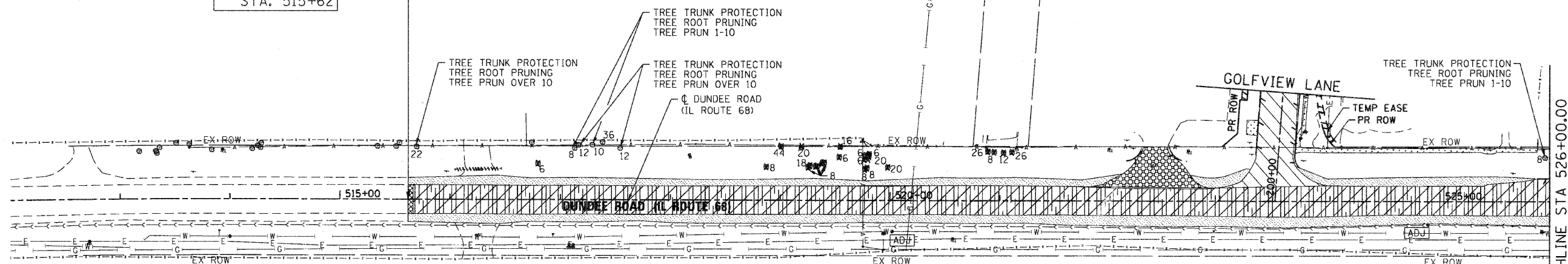


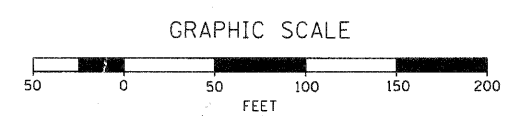
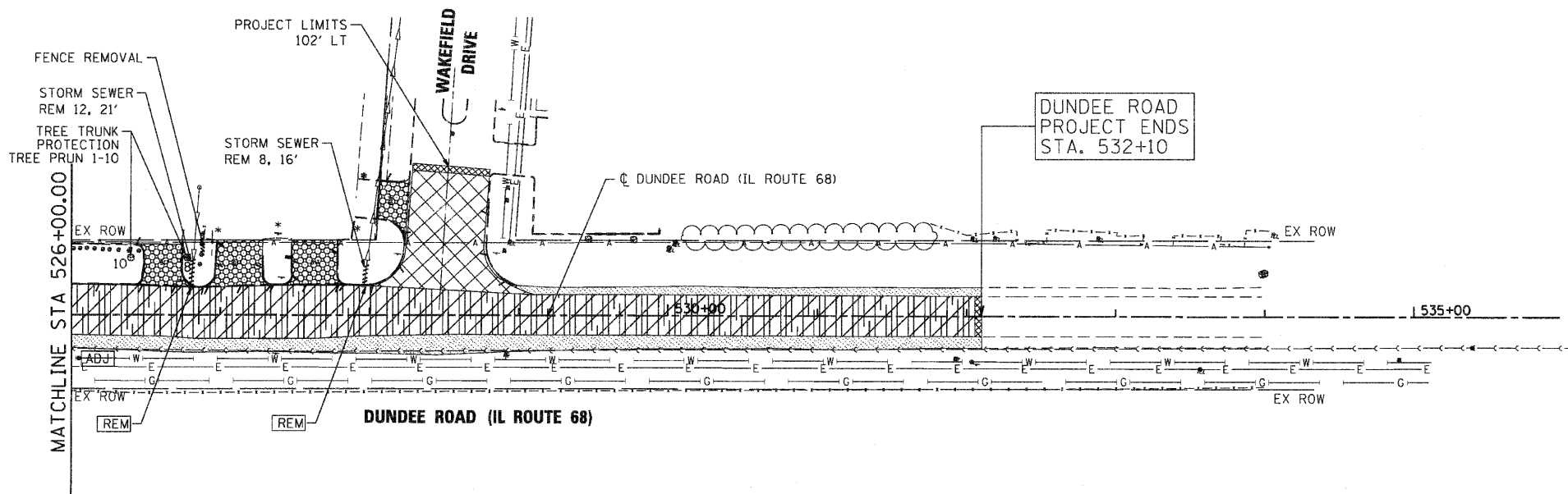


DUNDEE ROAD
BEGIN PROJECT
STA. 515+62



LEGEND:

	PAVEMENT REMOVAL (FULL DEPTH)	UNIT $\frac{1}{4} \times$	TREE REMOVAL
	HOT-MIX ASPHALT SURFACE REMOVAL 3/4 INCH		DRIVEWAY PAVEMENT REMOVAL
	HOT-MIX ASPHALT SURFACE REMOVAL, VARIABLE DEPTH		COMBINATION CURB AND GUTTER REMOVAL, SPECIAL
	HOT-MIX ASPHALT SURFACE REMOVAL - BUTT JOINT		SIDEWALK REMOVAL
	AGGREGATE SHOULDER REMOVAL (PAID AS REMOVAL AND DISPOSAL OF UNSUITABLE MATERIAL)		DRAINAGE & UTILITY STRUCTURES TO BE ADJUSTED
	COMBINATION CONCRETE CURB AND GUTTER REMOVAL		DRAINAGE & UTILITY STRUCTURES TO BE REMOVED
			FRAMES AND GRATES TO BE ADJUSTED (SPECIAL)



NOTES:
SEE WATERMAIN AND SANITARY SEWER PLAN
AND PROFILES SHEETS FOR RELATED WORK.

COMPANY NAME: SEC GROUP, INC.
PROJECT CONTACT: A. JAY OF CARPENTERSVILLE
DATE PLOTTED: 11/2/2010 2:28:30 PM
FILE NAME: 080326-rem-05.dgn
PLOT DRIVER: pdfplot
PEN TABLE: standard-trans.tbl

SEC Group, Inc.
An HR Group Company
420 N. Paul Street
McHenry, IL 60050-2136
1-815-385-1775 F: 815-385-1751
www.secgroupinc.com
McHenry, Illinois • New Lenox, Illinois • Chicago, IL

USER NAME = Charke	DESIGNED - C. HARTKE	REVISED -
PLOT SCALE = 1" = 50'	DRAWN - R. BEST	REVISED -
PLOT DATE = 11/2/2010	CHECKED - T. HAMILTON	REVISED -
	DATE - 10/25/10	REVISED -

VILLAGE OF CARPENTERSVILLE

**REMOVAL PLAN
DUNDEE ROAD (IL ROUTE 68)**

SCALE: 1" = 50' SHEET NO. 5 OF 5 SHEETS STA. BEGIN TO STA. END

F.A. RTE.	SECTION	COUNTY	TOTAL SHEETS	SHEET NO.
*	06-00074-00-FP	KANE	211	19
* FAU 2414, FAU 1280, FAP 343			CONTRACT NO. 63504	
FED. ROAD DIST. NO. [ILLINOIS] FED. AID PROJECT				