PLOT DATE = 6/10/2010
FILE NAME = J:\1351\cad\sheets\16 xsec\D162478_xsec_sht16.dgn
PLOT SCALE = 10.0000 ' / IN.
USER NAME = blg

ORIGINAL SURVEY		BY	DATE
NO.	SURVEYED		
	PLOTTED		
	TEMPLATE		
	AREAS		
	AREAS CHECKED		

FINAL SURVEY		BY	DATE
NOTE BOOK NO.	SURVEYED		
	PLOTTED		
	TEMPLATE		
	AREAS		
	AREAS CHECKED		

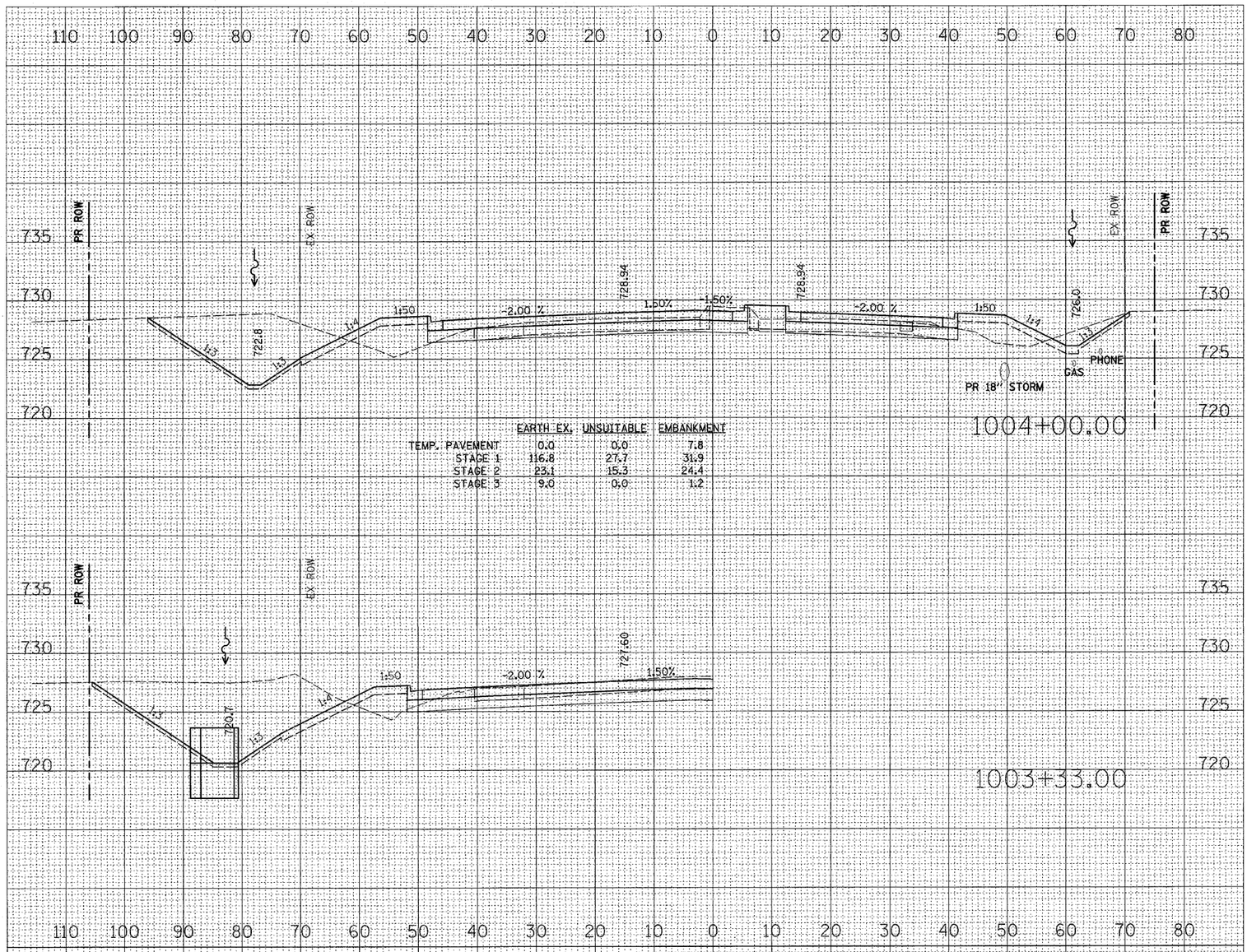

	EARTH EX.	UNSUITABLE	EMBANKMENT
TEMP. PAVEMENT	0.0	0.0	7.8
STAGE 1	116.8	27.7	31.9
STAGE 2	23.1	15.3	24.4
STAGE 3	9.0	0.0	1.2

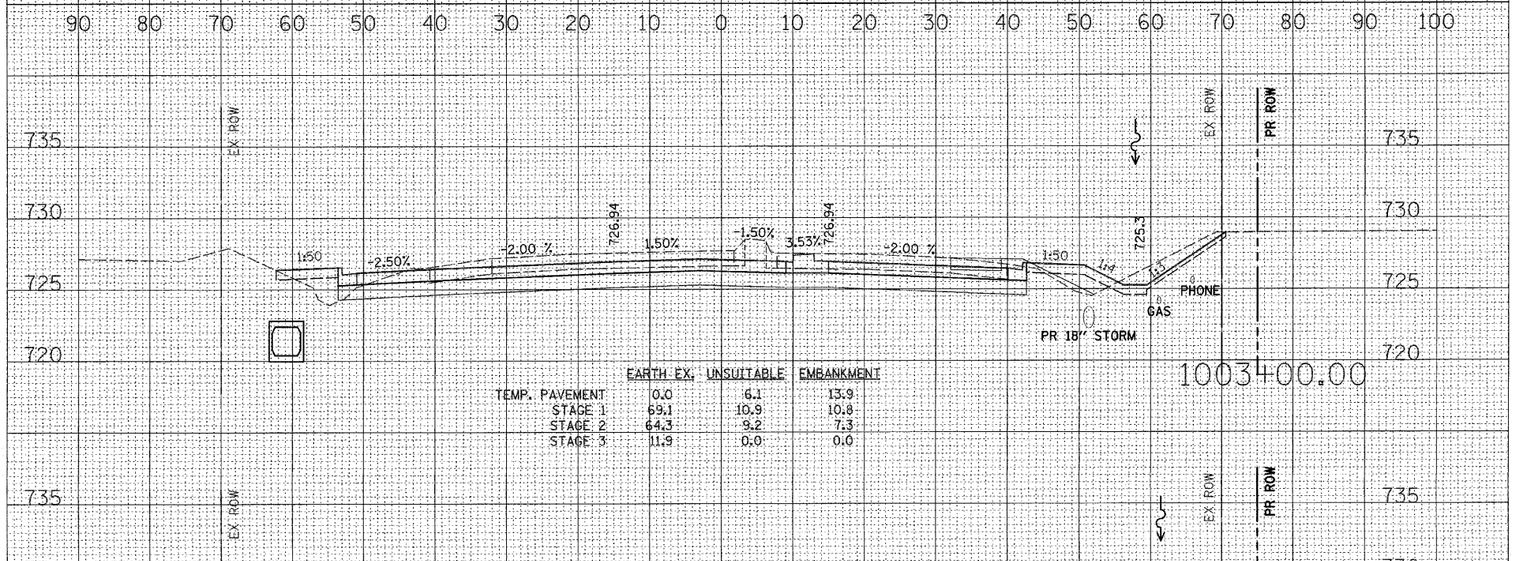

	EARTH EX.	UNSUITABLE	EMBANKMENT
TEMP. PAVEMENT	0.0	6.1	13.9
STAGE 1	69.1	10.9	10.8
STAGE 2	64.3	9.2	7.3
STAGE 3	11.9	0.0	0.0

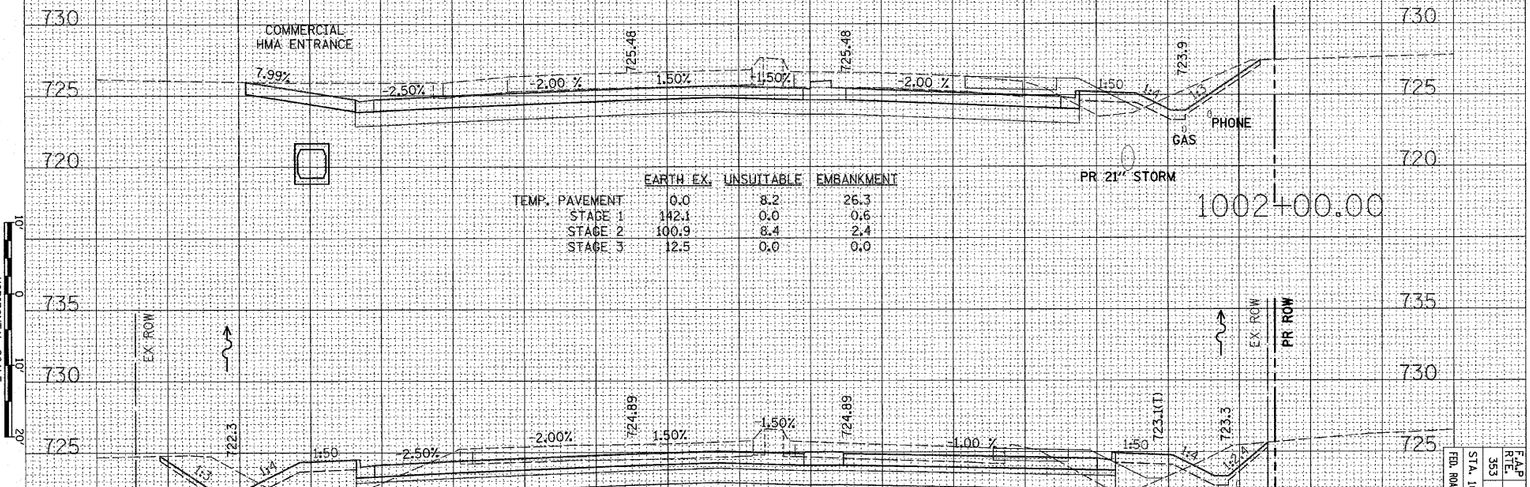

	EARTH EX.	UNSUITABLE	EMBANKMENT
TEMP. PAVEMENT	0.0	8.2	26.3
STAGE 1	142.1	0.0	0.6
STAGE 2	100.9	8.4	2.4
STAGE 3	12.5	0.0	0.0

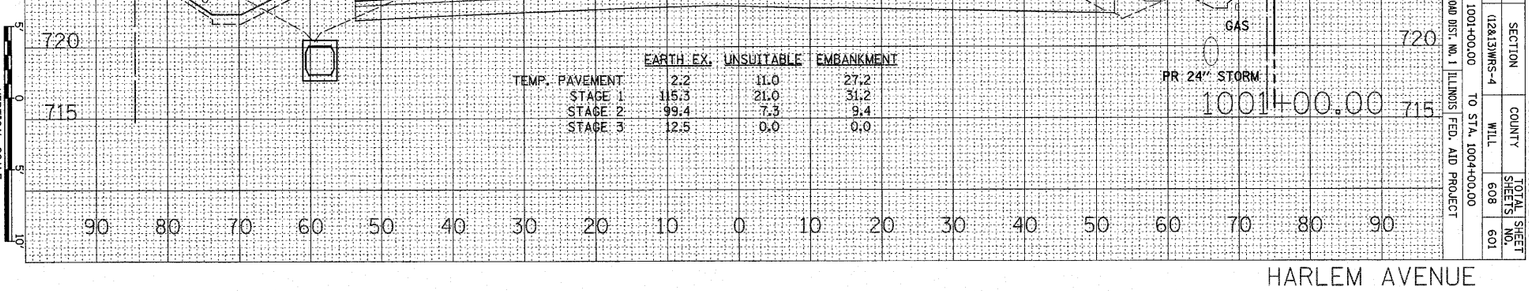

	EARTH EX.	UNSUITABLE	EMBANKMENT
TEMP. PAVEMENT	2.2	11.0	27.2
STAGE 1	115.3	21.0	31.2
STAGE 2	99.4	7.3	9.4
STAGE 3	12.5	0.0	0.0

HORIZONTAL SCALE 10' 0 10' 20'
VERTICAL SCALE 5' 0 5' 10'

F.A.P. RTE.	SECTION	COUNTY	TOTAL SHEETS	SHEET NO.
353	(12&13)WRS-4	WILL	608	601

STA. 1001+00.00 TO STA. 1004+00.00
FED. ROAD DIST. NO. 1 | ILLINOIS | FED. AID PROJECT

CONTRACT NO. 62478

HARLEM AVENUE