PLOT DATE = 7/15/2010
FILE NAME = J:\1351\cad\sheets\16 xsec\D162478_ht_rwght.DGN
PLOT SCALE = 10.0000 ' / IN.
USER NAME = djk

ORIGINAL SURVEY		BY	DATE
NOTE BOOK	SURVEYED		
	PLOTTED		
	TEMPLATE		
	AREAS		
NO.	AREAS CHECKED		

FINAL SURVEY		BY	DATE
NOTE BOOK	SURVEYED		
	PLOTTED		
	TEMPLATE		
	AREAS		
NO.	AREAS CHECKED		

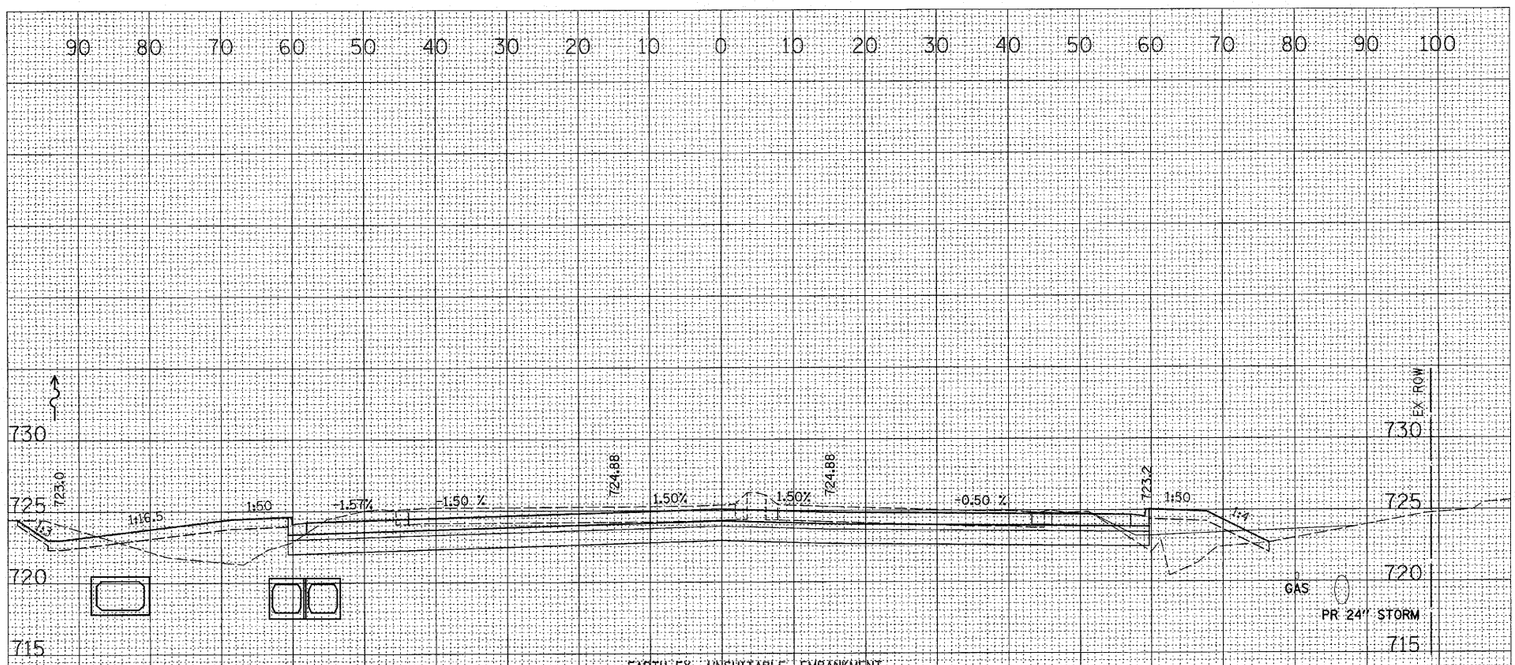

	EARTH EX.	UNSUITABLE	EMBANKMENT
TEMP. PAVEMENT	0.5	15.7	46.7
STAGE 1	111.1	26.5	49.3
STAGE 2	101.6	0.0	9.6
STAGE 3	0.0	0.0	0.0

1000+75.00
AHEAD ONLY

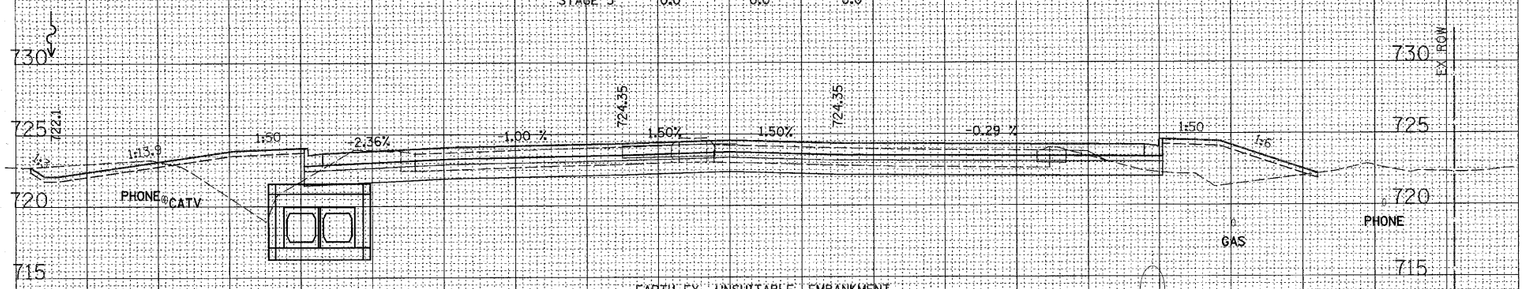

	EARTH EX.	UNSUITABLE	EMBANKMENT
TEMP. PAVEMENT	1.2	4.0	4.2
STAGE 1	43.4	25.9	59.0
STAGE 2	33.4	14.8	45.9
STAGE 3	30.0	0.0	0.0

999+25.00
BACK ONLY

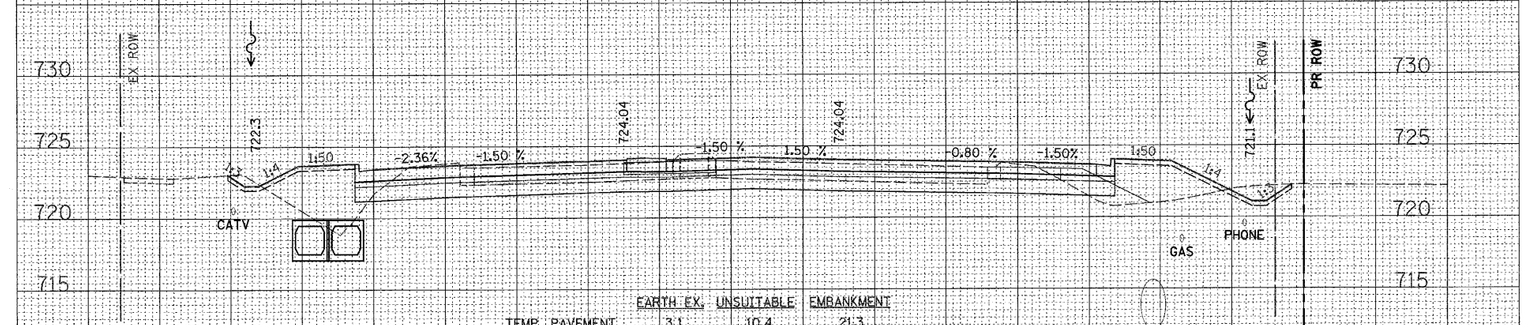

	EARTH EX.	UNSUITABLE	EMBANKMENT
TEMP. PAVEMENT	3.1	10.4	21.3
STAGE 1	36.6	16.2	47.4
STAGE 2	39.9	9.8	32.3
STAGE 3	31.1	0.0	0.0

999+00.00

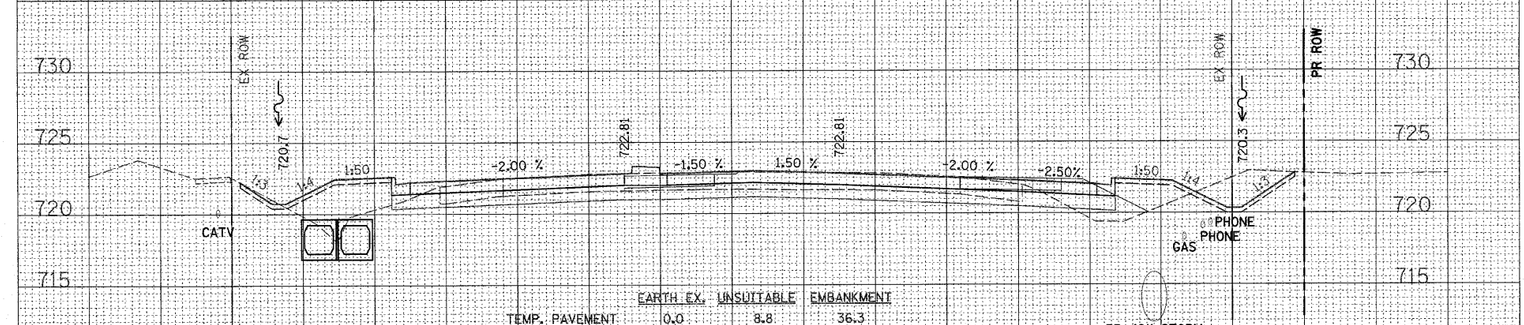

	EARTH EX.	UNSUITABLE	EMBANKMENT
TEMP. PAVEMENT	0.0	8.8	36.3
STAGE 1	17.1	14.0	37.0
STAGE 2	57.8	10.2	16.8
STAGE 3	24.1	0.0	0.0

998+00.00

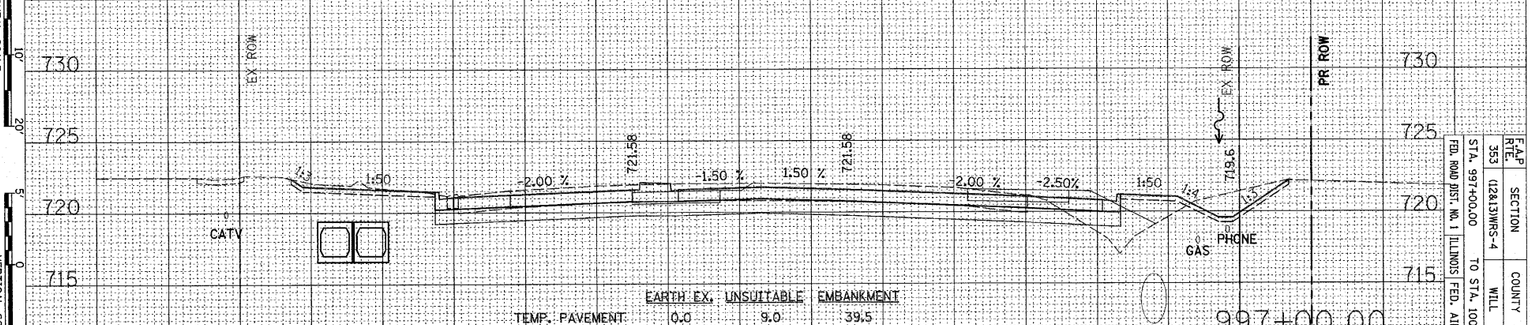

	EARTH EX.	UNSUITABLE	EMBANKMENT
TEMP. PAVEMENT	0.0	9.0	39.5
STAGE 1	29.7	5.0	6.2
STAGE 2	64.5	9.3	12.4
STAGE 3	29.9	0.0	0.0

997+00.00

HORIZONTAL SCALE 10' 0 10' 20'

VERTICAL SCALE 5' 0 5' 10'

90 80 70 60 50 40 30 20 10 0 10 20 30 40 50 60 70 80 90

CONTRACT NO. 62478

F.A.P. RTE.	SECTION	COUNTY	TOTAL SHEETS	SHEET NO.
353	(12&13)WRS-4	WILL	608	600

STA. 997+00.00 TO STA. 1000+75.00
FED. ROAD DIST. NO. 1 ILLINOIS FED. AID PROJECT

HARLEM AVENUE