PLOT DATE = 6/10/2010
FILE NAME = J:\1351\cad\sheets\16 xsec\D162478_ht.xsht.DGN
PLOT SCALE = 10.0000 ' / IN.
USER NAME = blg

ORIGINAL SURVEY		BY	DATE
NOTE BOOK	SURVEYED		
	PLOTTED		
	TEMPLATE		
	AREAS		
NO.	AREAS CHECKED		

FINAL SURVEY		BY	DATE
NOTE BOOK	SURVEYED		
	PLOTTED		
	TEMPLATE		
	AREAS		
NO.	AREAS CHECKED		

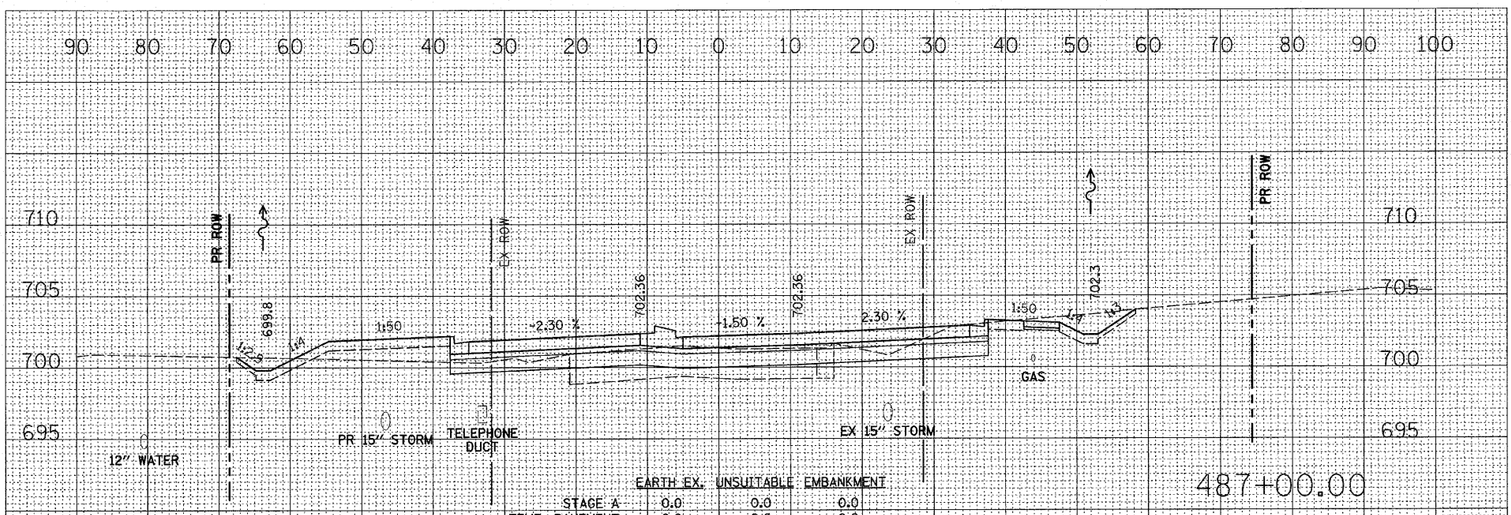

487+00.00

	EARTH EX.	UNSUITABLE	EMBANKMENT
STAGE A	0.0	0.0	0.0
TEMP. PAVEMENT	0.0	0.0	0.0
STAGE 1	0.0	0.0	0.0
STAGE 2	41.7	44.3	43.0
STAGE 3	0.0	0.0	18.1

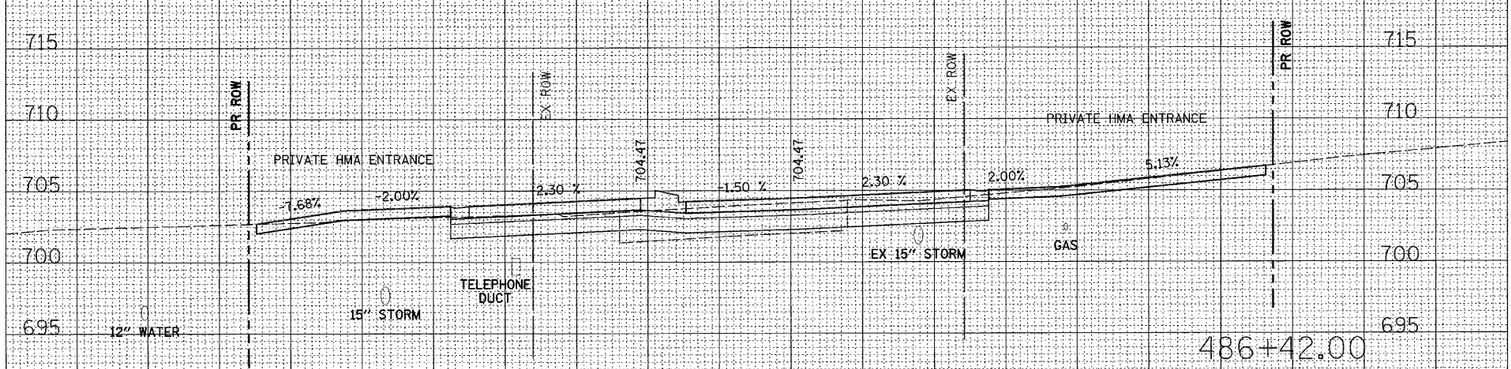

486+42.00

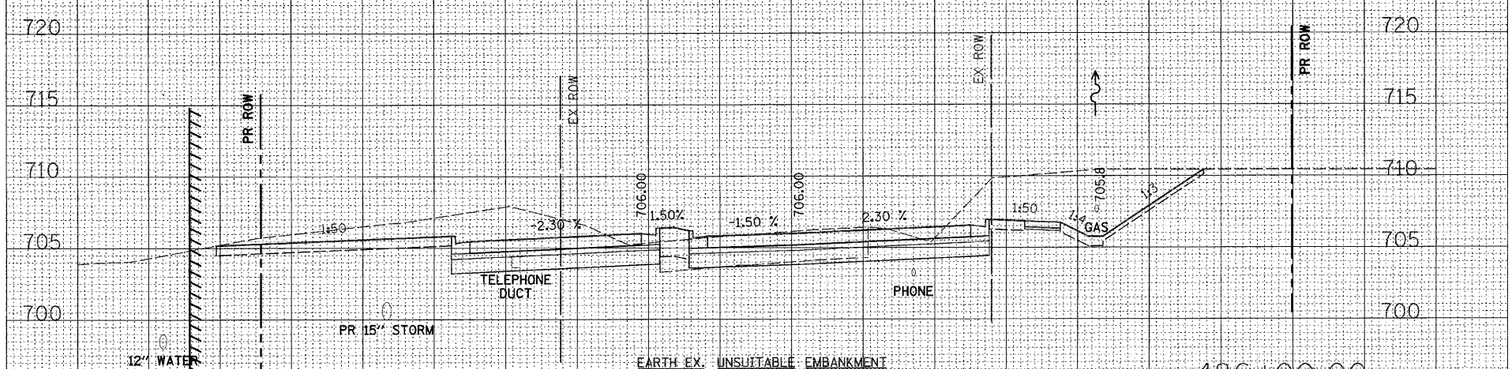

486+00.00

	EARTH EX.	UNSUITABLE	EMBANKMENT
STAGE A	0.0	0.0	0.0
TEMP. PAVEMENT	0.0	0.0	0.0
STAGE 1	0.0	0.0	0.0
STAGE 2	242.1	54.5	7.7
STAGE 3	0.0	0.0	0.0

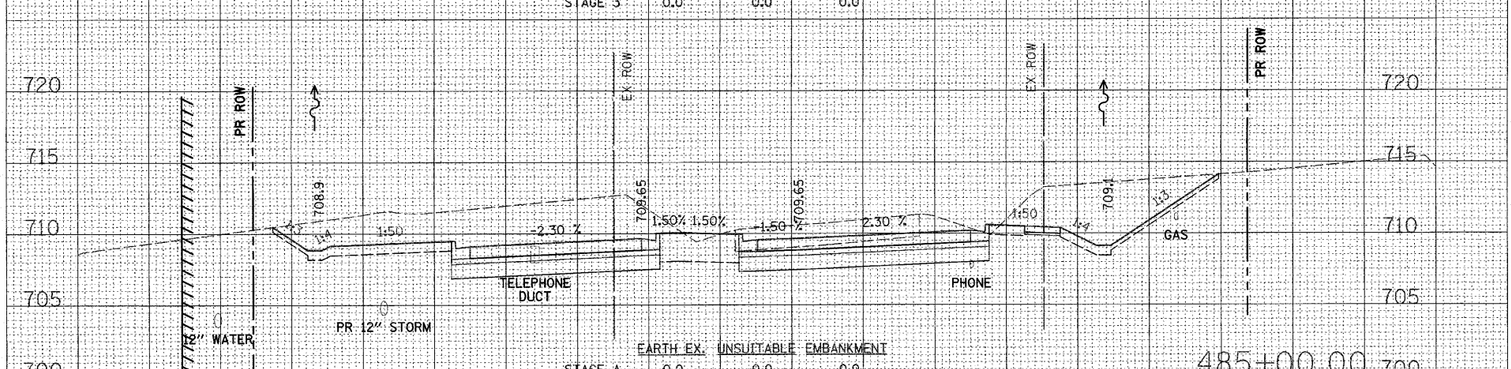

485+00.00

	EARTH EX.	UNSUITABLE	EMBANKMENT
STAGE A	0.0	0.0	0.0
TEMP. PAVEMENT	0.0	0.0	0.0
STAGE 1	185.3	29.2	1.9
STAGE 2	144.1	24.0	2.1
STAGE 3	10.1	0.0	0.0

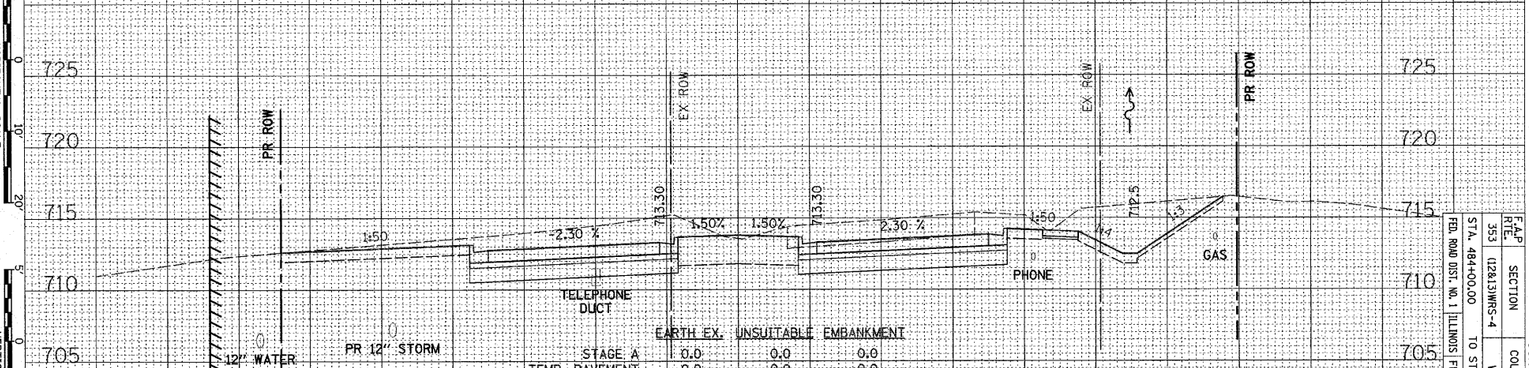

484+00.00

	EARTH EX.	UNSUITABLE	EMBANKMENT
STAGE A	0.0	0.0	0.0
TEMP. PAVEMENT	0.0	0.0	0.0
STAGE 1	108.9	30.8	1.9
STAGE 2	119.0	22.0	2.1
STAGE 3	20.6	0.0	0.0

HORIZONTAL SCALE 10' 0 10' 20'

VERTICAL SCALE 5' 0 5' 10'

CONTRACT NO. 62478

F.A.P. RTE.	SECTION	COUNTY	TOTAL SHEETS	SHEET NO.
353	(12&13)WRS-4	WILL	608	536

STA. 484+00.00 TO STA. 487+00.00
FED. ROAD DIST. NO. 1 ILLINOIS FED. AID PROJECT

U.S. ROUTE 30