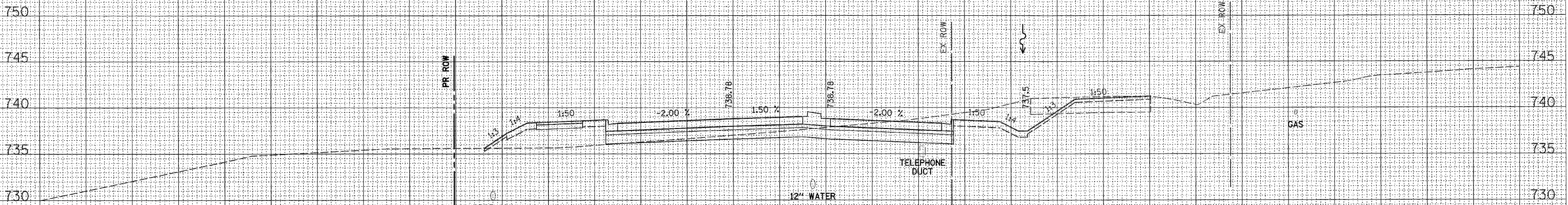


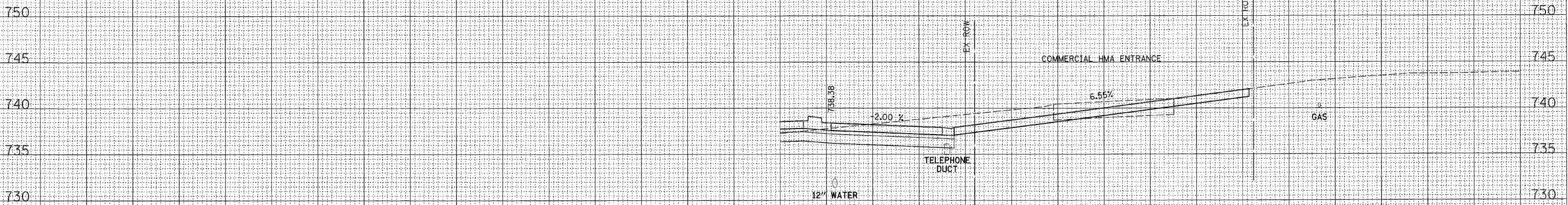
F.A.P. RTE.	SECTION	COUNTY	TOTAL SHEETS	SHEET NO.
353	(12&13)WRS-4	WILL	608	530
STA. 464+54.00		TO STA. 465+00.00		
FED. ROAD DIST. NO. 1		ILLINOIS FED. AID PROJECT		

160 150 140 130 120 110 100 90 80 70 60 50 40 30 20 10 0 10 20 30 40 50 60 70 80 90 100 110 120 130 140 150 160




	EARTH EX.	UNSUITABLE	EMBANKMENT
STAGE A	0.0	0.0	0.0
TEMP. PAVEMENT	0.0	0.0	0.0
STAGE 1	0.5	74.7	98.8
STAGE 2	62.8	43.3	24.8
STAGE 3	0.0	0.0	0.0

465+00.00



464+54.00

160 150 140 130 120 110 100 90 80 70 60 50 40 30 20 10 0 10 20 30 40 50 60 70 80 90 100 110 120 130 140 150 160



U.S. ROUTE 30

DATE: _____
 BY: _____
 SURVEYED: _____
 FINAL SURVEY: _____
 NOTE BOOK: _____
 NO.: _____

DATE: _____
 BY: _____
 SURVEYED: _____
 ORIGINAL SURVEY: _____
 NO.: _____

DATE: 6/19/2010
 FILE NAME: J:\1251\1251\1251.dwg
 PLOT SCALE: 1/8" = 1'-0"
 USER NAME: bkg