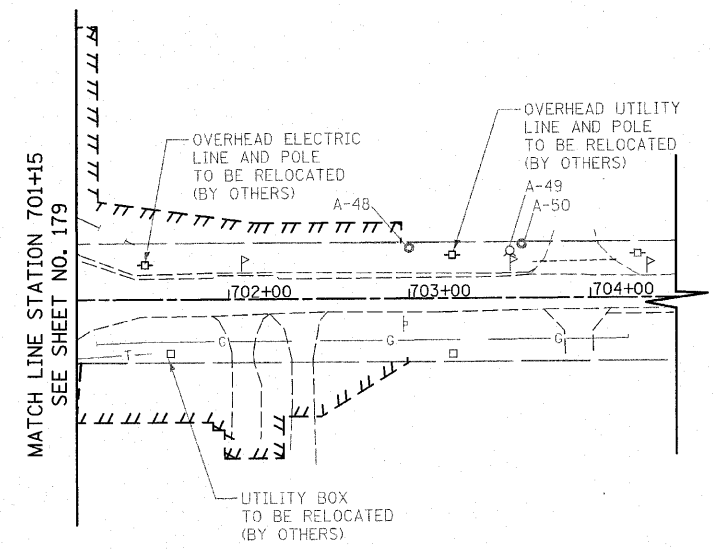
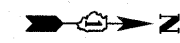


F.A.P. RTE.	SECTION	COUNTY	TOTAL SHEETS	SHEET NO.
353	(12&13)WRS-4	WILL	608	195
STA. 701+15		TO STA. 703+67		
FED. ROAD DIST. NO. 1 ILLINOIS FED. AID PROJECT				



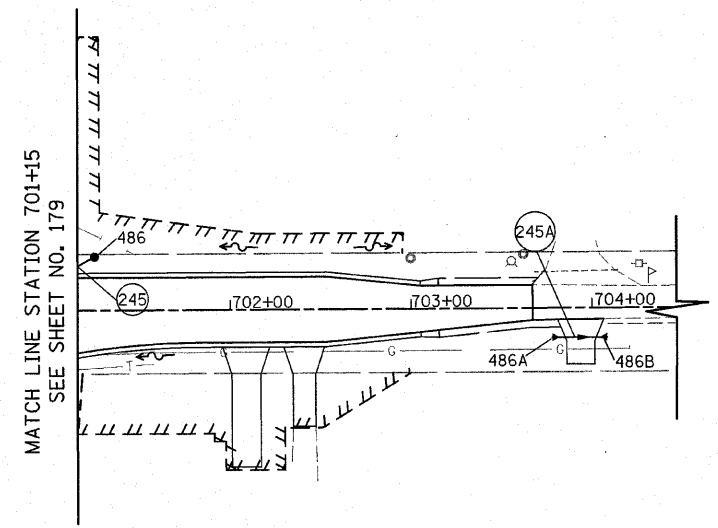
- A-48 STA. 703+00, 28.0' LT
VALVE VAULT TO BE ADJUSTED
EX RIM = 705.49
PR RIM = 705.30
- A-49 STA. 703+56, 26.1' LT
FIRE HYDRANT TO BE ADJUSTED
- A-50 STA. 703+62, 29.8' LT
VALVE VAULT TO BE ADJUSTED
EX RIM = 701.05
PR RIM = 701.87

EXISTING 84TH AVENUE



- 486 STA. 701+25, 29.5' LT
CB, T-C, T-8 GRATE
RIM = 701.47
INV = 698.97 (12" SE)
- 486A STA. 703+78, 16.2' RT
PRC FLARED END SECTION, 15"
INV = 701.06
- 486B STA. 704+08, 16.2' RT
PRC FLARED END SECTION, 15"
INV = 700.91

- (245) SEE SHEET NO. 180
- (245A) 15" SS, CL. A T-1
18' @ 0.5%, TBF = 2.2 CY



PROPOSED 84TH AVENUE

NOTES:
1. SEE SHEET NO. 211 FOR CORRESPONDING PROFILE

REVISIONS	
NAME	DATE

ILLINOIS DEPARTMENT OF TRANSPORTATION

84TH AVENUE
DRAINAGE AND UTILITY PLANS

STATION 701+15 TO STATION 703+67

SCALE IN FEET
50 0 50

DATE 6/11/2010

DRAWN BY DJK
CHECKED BY JRV