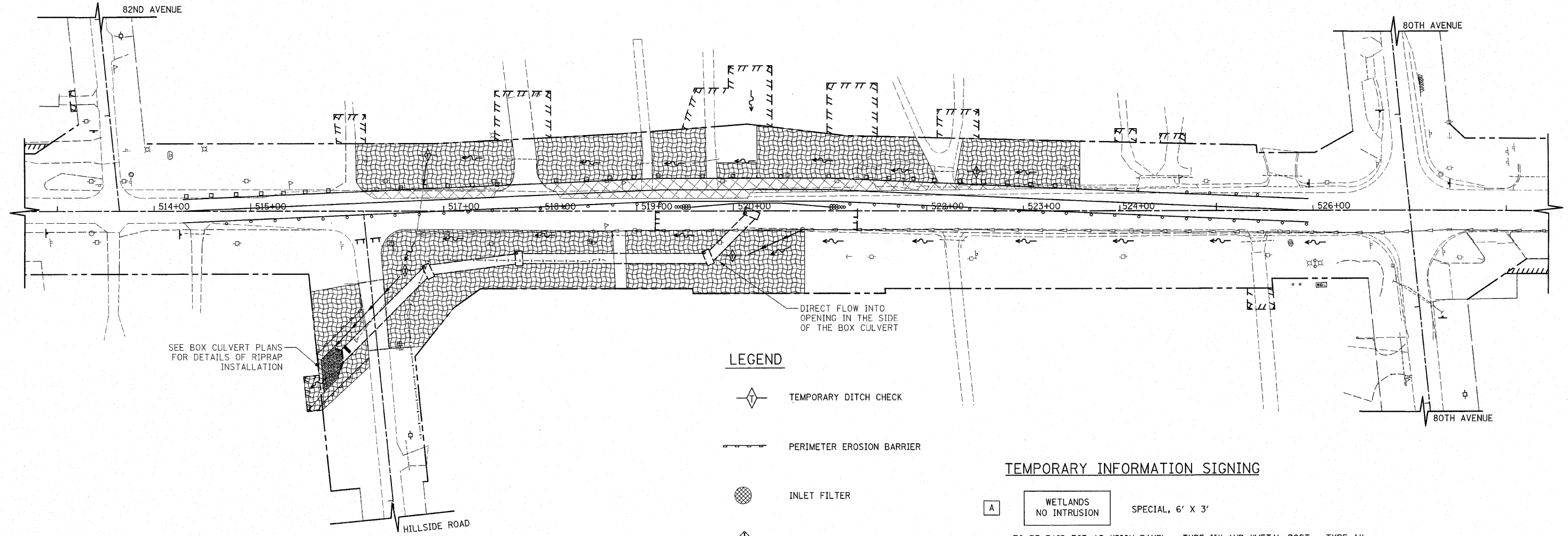




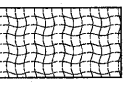




F.A.P. RTE.	SECTION	COUNTY	TOTAL SHEETS	SHEET NO.
353	(12&13)WRS-4	WILL	608	145
STA. 513+00		TO STA. 528+00		
FED. ROAD DIST. NO. 1 ILLINOIS FED. AID PROJECT				



LEGEND

-  TEMPORARY DITCH CHECK
-  PERIMETER EROSION BARRIER
-  INLET FILTER
-  ABOVE GRADE INLET FILTERS
-  EROSION CONTROL BLANKET
-  MULCH, METHOD 2
-  TEMPORARY PAVEMENT

TEMPORARY INFORMATION SIGNING

A WETLANDS NO INTRUSION SPECIAL, 6' X 3'

TO BE PAID FOR AS "SIGN PANEL - TYPE II" AND "METAL POST - TYPE A" SIGNS SHALL REMAIN IN PLACE FOR THE DURATION OF THE PROJECT.

REVISIONS	
NAME	DATE

U.S. ROUTE 30

ILLINOIS DEPARTMENT OF TRANSPORTATION
U.S. ROUTE 30
EROSION AND SEDIMENT CONTROL
ADVANCE STAGE A

STATION 513+00 TO STATION 528+00

50 0 50
SCALE IN FEET

DATE 6/11/2010

DRAWN BY DJK
CHECKED BY JRV