

F.A.P. RTE.	SECTION	COUNTY	TOTAL SHEETS	SHEET NO.
353	(12&13)WRS-4	WILL	608	22
STA.		TO STA.		
FED. ROAD DIST. NO. 1 ILLINOIS FED. AID PROJECT				

LEGEND

- ① EXISTING COMB. CONC. CURB AND GUTTER, TYPE B-6.24
- ①A EXISTING COMB. CONC. CURB AND GUTTER, TYPE M-2.24
- ② EXISTING P.C.C. PAVEMENT, DEPTH VARIES 6" TO 9"
- ②A EXISTING P.C.C. PAVEMENT, 9.5"
- ③ EXISTING P.C.C. PAVEMENT, DEPTH VARIES 10" TO 11"
- ③A EXISTING GRANULAR SUB-BASE
- ④ EXISTING STABILIZED MEDIAN SURFACE, 8"
- ④A EXISTING AGGREGATE SHOULDER
- ⑤ EXISTING HOT-MIX ASPHALT PAVEMENT, 2.25"
- ⑤A EXISTING HOT-MIX ASPHALT PAVEMENT, 2.75"
- ⑥ EXISTING HOT-MIX ASPHALT PAVEMENT, DEPTH VARIES 3.75" TO 6.5"
- ⑥A EXISTING HOT-MIX ASPHALT PAVEMENT, DEPTH 4.25" TO 4.5"
- ⑦ EXISTING HOT-MIX ASPHALT PAVEMENT, DEPTH VARIES 9" TO 11.75"
- ⑦A EXISTING HOT-MIX ASPHALT PAVEMENT, DEPTH VARIES 11.25" TO 15"
- ⑧ EXISTING HOT-MIX ASPHALT PAVEMENT, 13"
- ⑧A EXISTING HOT-MIX ASPHALT PAVEMENT, 13.75"
- ⑨ EXISTING HOT-MIX ASPHALT PAVEMENT, 17"
- ⑨A EXISTING HOT-MIX ASPHALT PAVEMENT, 25.5"
- ⑩ EXISTING COMB. CONC. CURB AND GUTTER, TYPE B-9.12
- ⑩A EXISTING COMB. CONC. CURB AND GUTTER, TYPE B-6.12
- ⑪ EXISTING P.C. CONCRETE MEDIAN SURFACE
- ⑪A EXISTING CORRUGATED CONCRETE MEDIAN
- ⑫ HOT-MIX ASPHALT SURFACE REMOVAL, 1.5"
- ⑫A EXISTING HOT-MIX ASPHALT SHOULDER
- ⑬ EXISTING P.C.C. SIDEWALK
- ⑬A EXISTING HOT-MIX ASPHALT PAVEMENT, 9"
- ⑭ HOT-MIX ASPHALT SURFACE REMOVAL, VARIABLE DEPTH

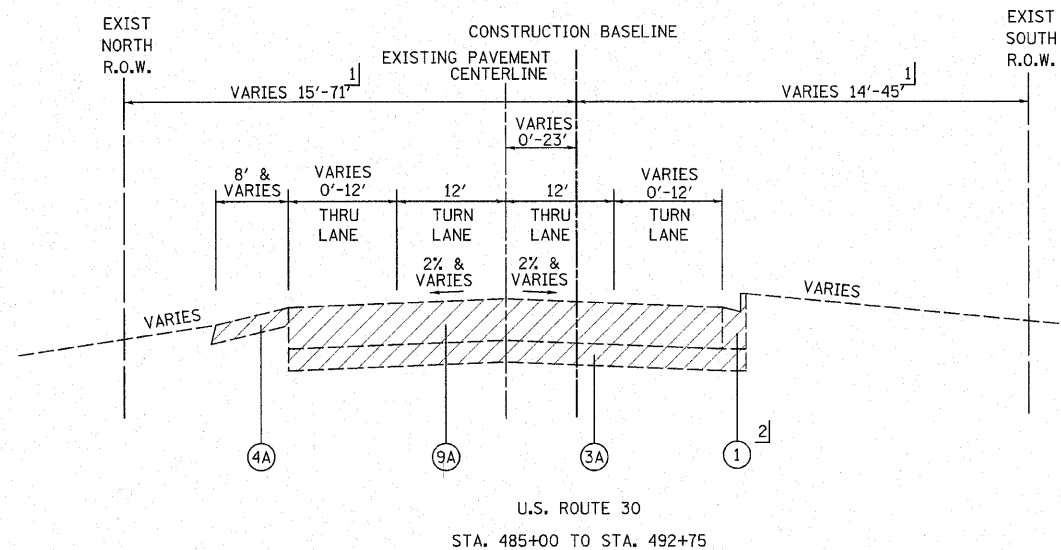
REMOVAL

NOTE: SEE PLAN SHEETS FOR ADDITIONAL PAVEMENT CORE INFORMATION.

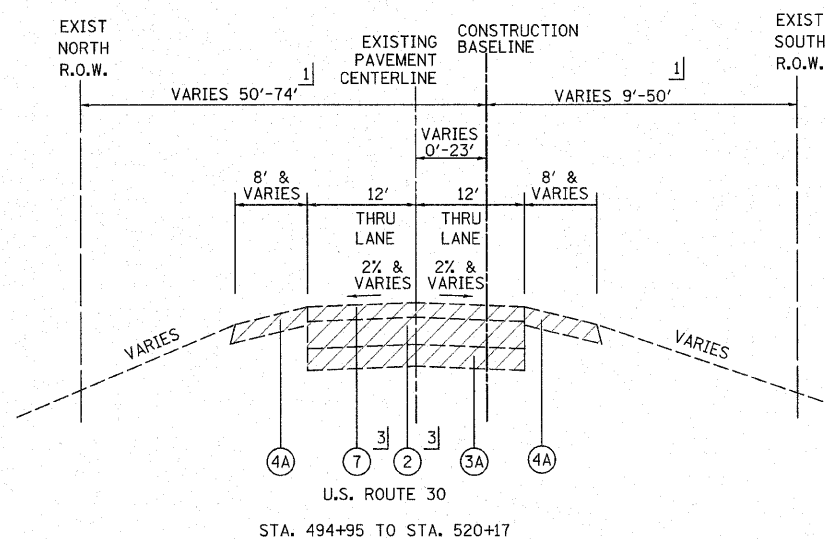
HICKORY CREEK BRIDGE

STA. 492+75 TO STA. 494+95
SEE SHEETS NO. 408 TO 439 FOR STRUCTURAL PLANS

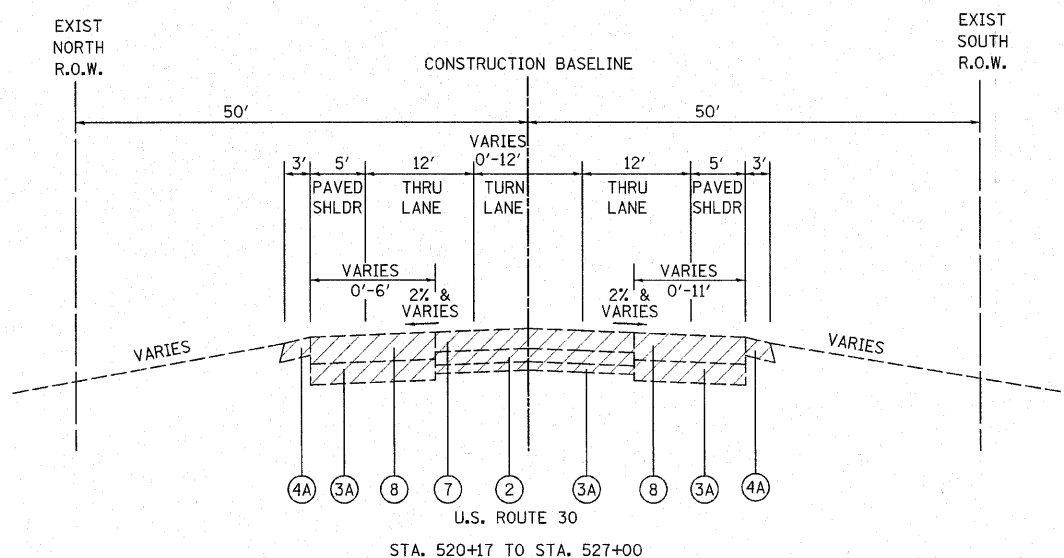
- 1] SEE PLAT OF HIGHWAYS FOR RIGHT OF WAY DIMENSIONS
- 2] STA. 490+00 TO STA. 492+75
4' HOT-MIX ASPHALT SHOULDER
- 3] SEE PLAN AND PROFILE SHEETS FOR LOCATIONS WHERE PAVEMENT REMOVAL IS NOT REQUIRED PER SECTION 205.03 OF THE STANDARD SPECIFICATIONS.
- 4] STA. 538+90 TO STA. 545+00
- 5] STA. 540+50 TO STA. 545+00



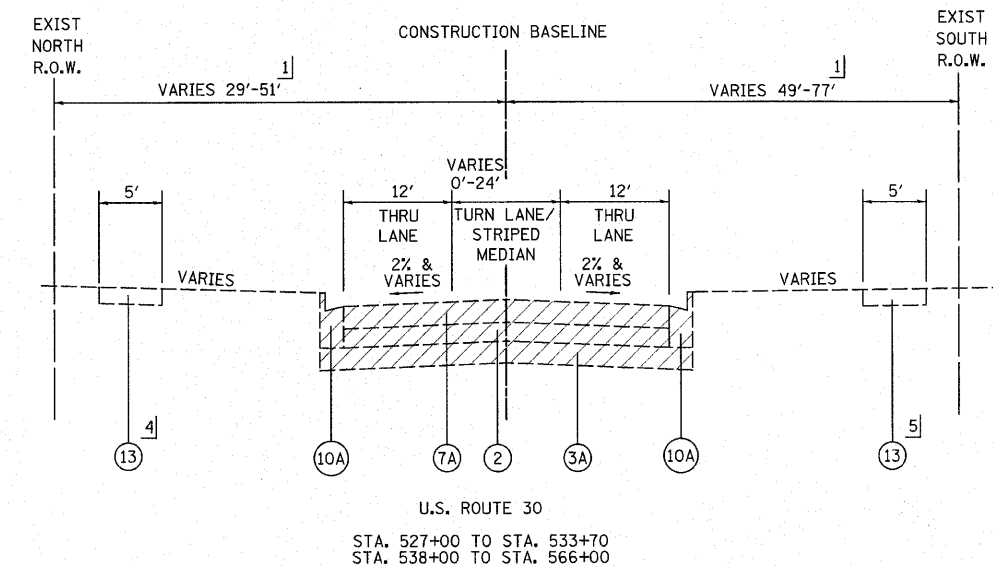
U.S. ROUTE 30
STA. 485+00 TO STA. 492+75



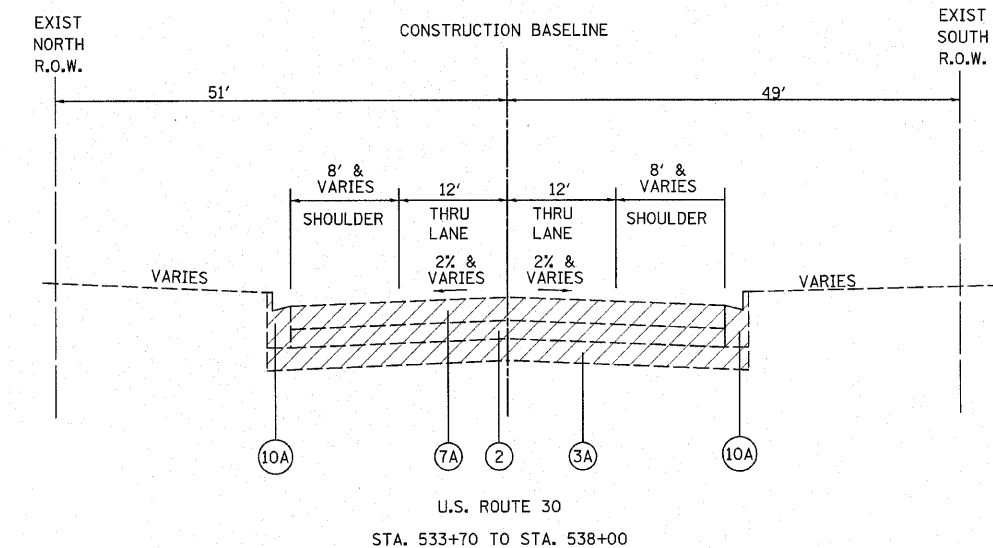
U.S. ROUTE 30
STA. 494+95 TO STA. 520+17



U.S. ROUTE 30
STA. 520+17 TO STA. 527+00



U.S. ROUTE 30
STA. 527+00 TO STA. 533+70
STA. 538+00 TO STA. 566+00



U.S. ROUTE 30
STA. 533+70 TO STA. 538+00

REVISIONS	
NAME	DATE

ILLINOIS DEPARTMENT OF TRANSPORTATION

U.S. ROUTE 30
EXISTING TYPICAL SECTIONS

SCALE: NOT TO SCALE
DATE 6/11/2010

DRAWN BY DJK
CHECKED BY JRV