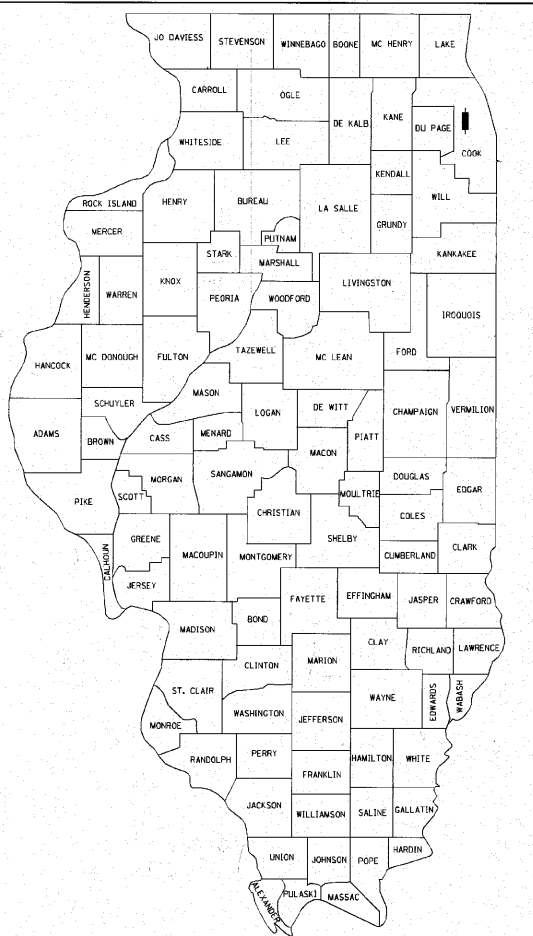


F.A.I. RTE.	SECTION	COUNTY	TOTAL SHEETS	SHEET NO.
190	0102.1 S	COOK	107	1
FED. ROAD DIST. NO.		ILLINOIS	FED. AID PROJECT	

STATE OF ILLINOIS  
DEPARTMENT OF TRANSPORTATION  
DIVISION OF HIGHWAYS  
**PLANS FOR PROPOSED  
FEDERAL AID HIGHWAY**

FAI RTE. 190 KENNEDY EXPRESSWAY  
PUMP STATION RELOCATION  
PUMP STATION NO. 24  
I-190 AT I-294  
SECTION: 0102.1 S  
D-91-057-02  
COOK COUNTY

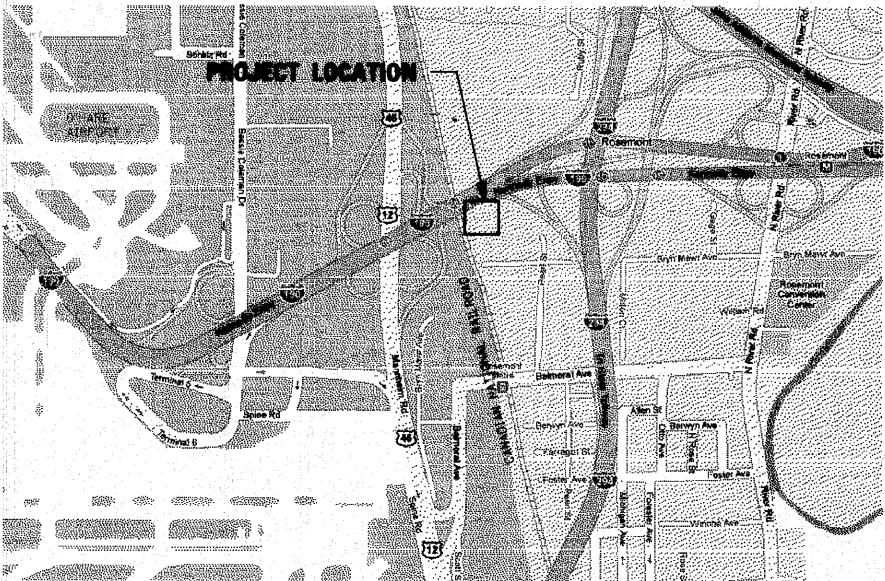
C-91-057-02



LOCATION OF SECTION INDICATED THUS: — ■ —

**IDOT STANDARDS**

- 664001-02 CHAIN LINK FENCE
- 662001-02 CATCH BASIN TYPE A
- 664001-03 FRAME AND LIDS TYPE 1



VILLAGE OF ROSEMONT


**LOCATION MAP**

SCALE: 0 500 1,000 2,000 FT.



T - 40N

PROJECT LOCATED IN  
VILLAGE OF ROSEMONT



SIGNED: *Kou H. Chang*  
KOU H. CHANG P.E.  
LIC. NO.: 062-028805  
EXPIRES: 11-30-2011  
DATE: 10/25/10

SEAL

STATE OF ILLINOIS  
DEPARTMENT OF TRANSPORTATION  
DIVISION OF HIGHWAYS

SUBMITTED OCTOBER 25, 2010  
*Diane M. O'Keefe* DISTRICT ENGINEER

December 10, 2010  
*Scott E. Stitt* PE, Inc.  
acting ENGINEER OF PROJECT DEVELOPMENT AND IMPLEMENTATION

December 10, 2010  
*Christine M. Reed* PE, Inc.  
ENGINEER OF DESIGN AND ENVIRONMENT

20



MARK JENKINS - IDOT ELECTRICAL OPERATIONS SECTION CHIEF (847)705-4350

FULL SIZE PLANS HAVE BEEN PREPARED USING STANDARD  
ENGINEERING SCALES, REDUCED SIZED PLANS WILL NOT  
CONFORM TO STANDARD SCALES, IN MAKING MEASUREMENTS  
ON REDUCED PLANS, THE SCALES SHOWN MAY BE USED.  
ALL UTILITY LOCATION INFORMATION FOR EXCAVATION  
CALL DIGGER (312)744-7000

CONTRACT NO. 62392